

Table of Contents

REPORT ORGANIZATION.....	3
1989 GENERAL OBLIGATION BOND PROGRAM STATUS.....	4
Figure 1 - 1989 Bond Issue Project Distribution	5
1989 GOB - Proposition 1: Streets, Bridges and Traffic	6
Figure 2 - 1989 GOB - Proposition 1: Streets, Bridges and Traffic	6
1989 GOB - Proposition 2: Drainage.....	7
Figure 3 - 1989 GOB - Proposition 2: Drainage	7
1993 GOB Refunding	8
Figure 4 – 1993 GOB Refunding	8
1995 General Obligation Bond Program	9
Figure 5 –1995 Bond Issue Project Distribution	10
1995 GOB - Proposition 1: Streets	11
Figure 6 - 1995 GOB - Proposition 1: Streets	11
1995 GOB - Proposition 2: Bridge	12
Figure 7 - 1995 GOB - Proposition 2: Bridge	12
1995 GOB - Proposition 3: Traffic	13
Figure 8 - 1995 GOB - Proposition 3: Traffic	13
1995 GOB - Proposition 4: Drainage (Flood Control).....	14
Figure 9 - 1995 GOB - Proposition 4: Drainage (Flood Control)	14
1995 GOB - Proposition 5: Existing Parks	15
Figure10 – 1995 GOB Proposition 5: Existing Parks	15
1995 GOB - Proposition 6: New Parks.....	16
Figure 11 – 1995 GOB Proposition 6: New Parks	16
1995 GOB - Proposition 7: Central Maintenance Facility	17
Figure 12 – 1995 GOB Proposition 7: Central Maintenance Facility	17
1995 GOB - Proposition 8: Animal Welfare Facility	18
Figure 13 – 1995 GOB Proposition 8: Animal Welfare Facility	18
2000 General Obligation Bond Program	19
Figure 14 - 2000 Bond Issue Project Distribution	20
2000 GOB - Proposition 1: Streets	21
Figure 15 - 2000 GOB - Proposition 1: Streets	21
2000 GOB - Proposition 2: Bridge	22
Figure 16 - 2000 GOB - Proposition 2: Bridge	22
2000 GOB - Proposition 3: Traffic	23
Figure 17 - 2000 GOB - Proposition 3: Traffic	23

2000 GOB - Proposition 4: Drainage (Flood Control).....	24
Figure 18 - 2000 GOB - Proposition 4: Drainage (Flood Control)	24
2000 GOB - Proposition 5: Parks	25
Figure 19 - 2000 GOB - Proposition 5: Parks	25
2000 GOB - Proposition 6: Fire	26
Figure 20 - 2000 GOB - Proposition 6: Fire	26
2000 GOB - Proposition 7: Police.....	27
Figure 21 - 2000 GOB - Proposition 7: Police	27
2000 GOB - Proposition 8: Animal Welfare Facility	28
Figure 22 - 2000 GOB - Proposition 8: Animal Welfare Facility	28
2000 GOB Proposition 9: Libraries	29
Figure 23 - 2000 GOB - Proposition 9: Libraries	29
INDIVIDUAL PROJECT STATUS LISTING	30
ORGANIZATION OF INDIVIDUAL PROJECT STATUS LISTING.....	30
Figure 24 - Total GOB Project Status Distribution	31

Spreadsheets begin on page 32

Report Organization

The 1989, 1995 and 2000 General Obligation Bond (GOB) programs are summarized by Program Year and then by the Proposition within the Program Year and finally the status of the Propositions are summarized.

The status designations listed consist of Completed, Construction, Design, Sold, and Future phases. The Category “Sold” refers to projects in which the listed projects have been partially or totally sold during the fiscal year but are not yet under design contract. “Future” category refers to projects not yet sold as of the current sale year. These status designations are also listed in the Individual Project Status Listing.

1989 General Obligation Bond Program Status

In 1989, the voters approved general obligation bond propositions totaling \$153,740,000 for improvements to streets, bridges, traffic control and drainage control.

The bonds from this authorization were sold in five series as follows:

Series	Amount
1989	\$52,000,000
1990	13,850,000
1991	19,250,000
1993	20,000,000
1994	48,640,000

The 1989 program was designed to maintain the property tax mill levy at approximately 16 mills and construct the approved projects in an orderly and timely manner.

To date, the major portion of the projects included in the 1989 bond program have been completed or are under construction. The 1989 General Obligation Bond Program project distribution is illustrated in Figure 1.

1989 GOB - Proposition Summary

?? Proposition 1, Streets:	\$ 73,130,000
?? Proposition 1, Bridges:	\$ 25,255,000
?? Proposition 1, Traffic:	\$ 8,097,000
?? Proposition 2, Drainage:	\$ 47,265,000

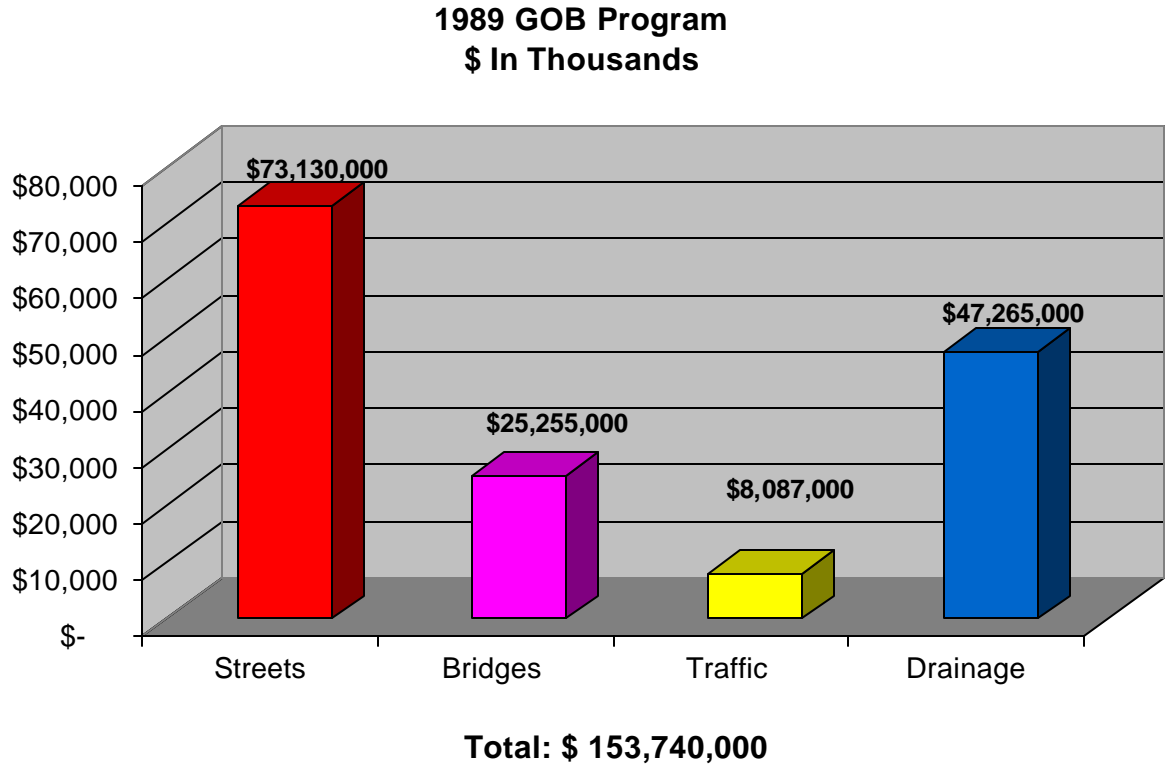


Figure 1 - 1989 Bond Issue Project Distribution

1989 GOB - Proposition 1: Streets, Bridges and Traffic

?? Total Proposition	\$ 106,475,000
?? Complete	\$ 91,835,152
?? Construction	\$ 75,997
?? Design	\$ 11,493,551
?? Participation Projects	\$ 3,155,024
?? Difference between voted proposition and project funding reflects reimbursement revenues of \$84,724.	

**1989 GOB Proposition
(Streets, Bridge & Traffic)**

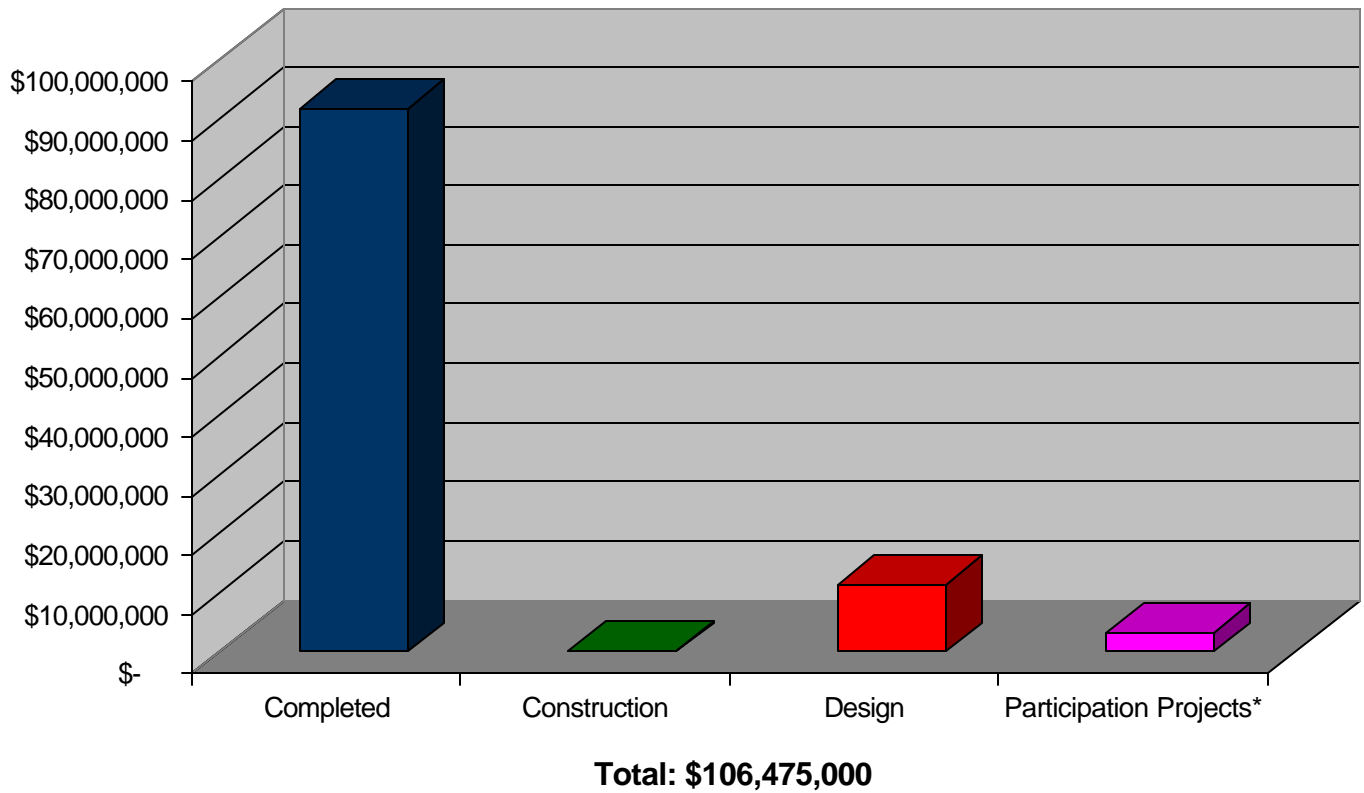


Figure 2 - 1989 GOB - Proposition 1: Streets, Bridges and Traffic

1989 GOB - Proposition 2: Drainage

?? Total Proposition	\$ 47,265,000
?? Complete	\$ 42,958,970
?? Construction	\$ 1,172,869
?? Design	\$ 3,167,242
?? Participation Projects	\$ 1,154,391
?? Difference between voted proposition and project funding reflects reimbursement revenues of \$1,188,472.	

**1989 GOB Proposition
(Drainage)**

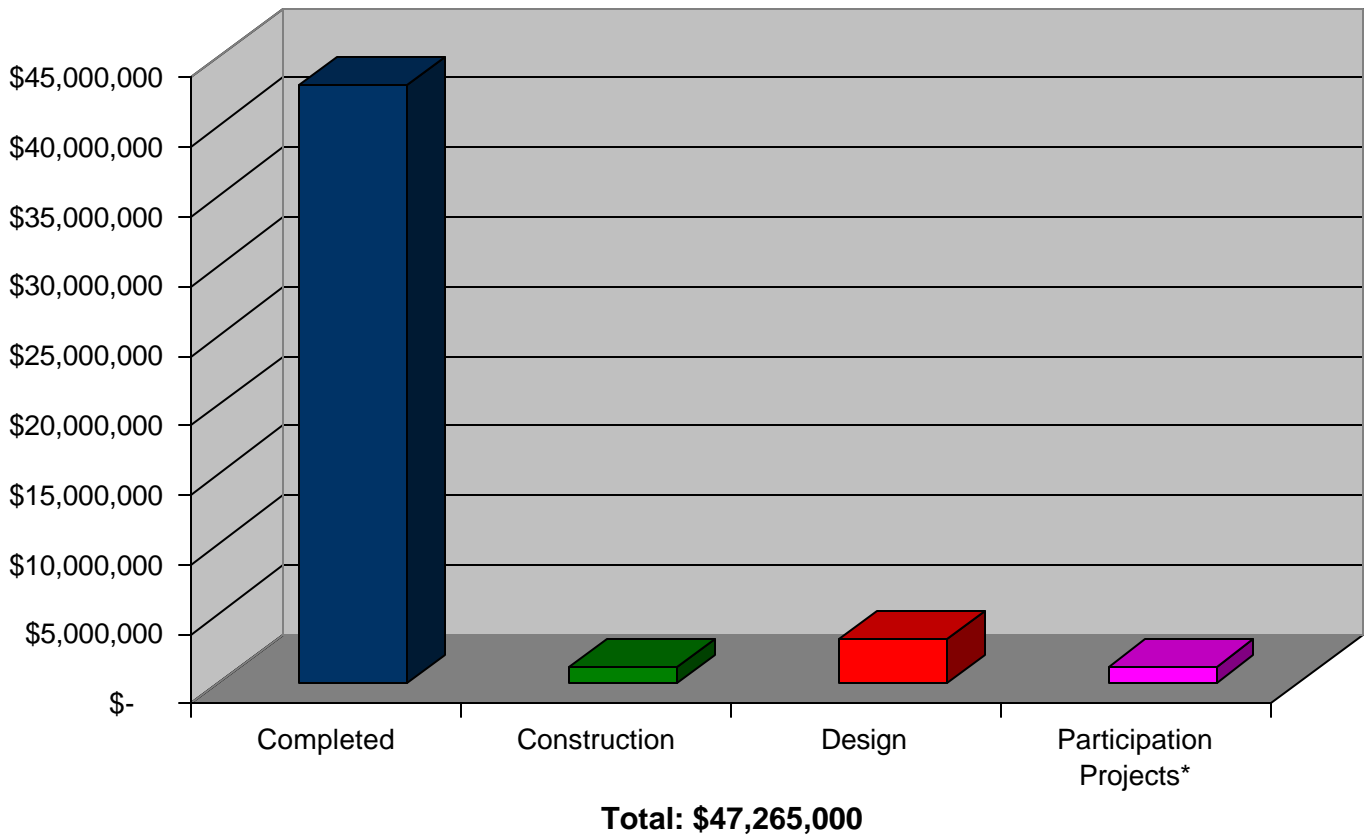


Figure 3 - 1989 GOB - Proposition 2: Drainage

In 1993, the City took advantage of low interest rates and refunded the outstanding Series 1986, 1989, 1990, and 1991 bonds with the \$104,890,000 General Obligation Refunding Bonds, Series 1993. This refunding yielded a savings of \$4,124,137. These funds have been allocated to additional projects consistent with projects previously approved in 1986 and 1989 GOB Programs.

1993 GOB Refunding

?? Refunding Revenue	\$ 4,124,137
?? 1993 Flood Reimbursement (FEMA)	\$ 1,237,006
?? Total Revenue	\$ 5,361,143
?? Projects Completed	\$ 5,189,150
?? Projects Under Construction	\$ -0-
?? Projects in Design	\$ 68,287
?? Projects Sold	\$ 103,706

1993 GOB Refunding

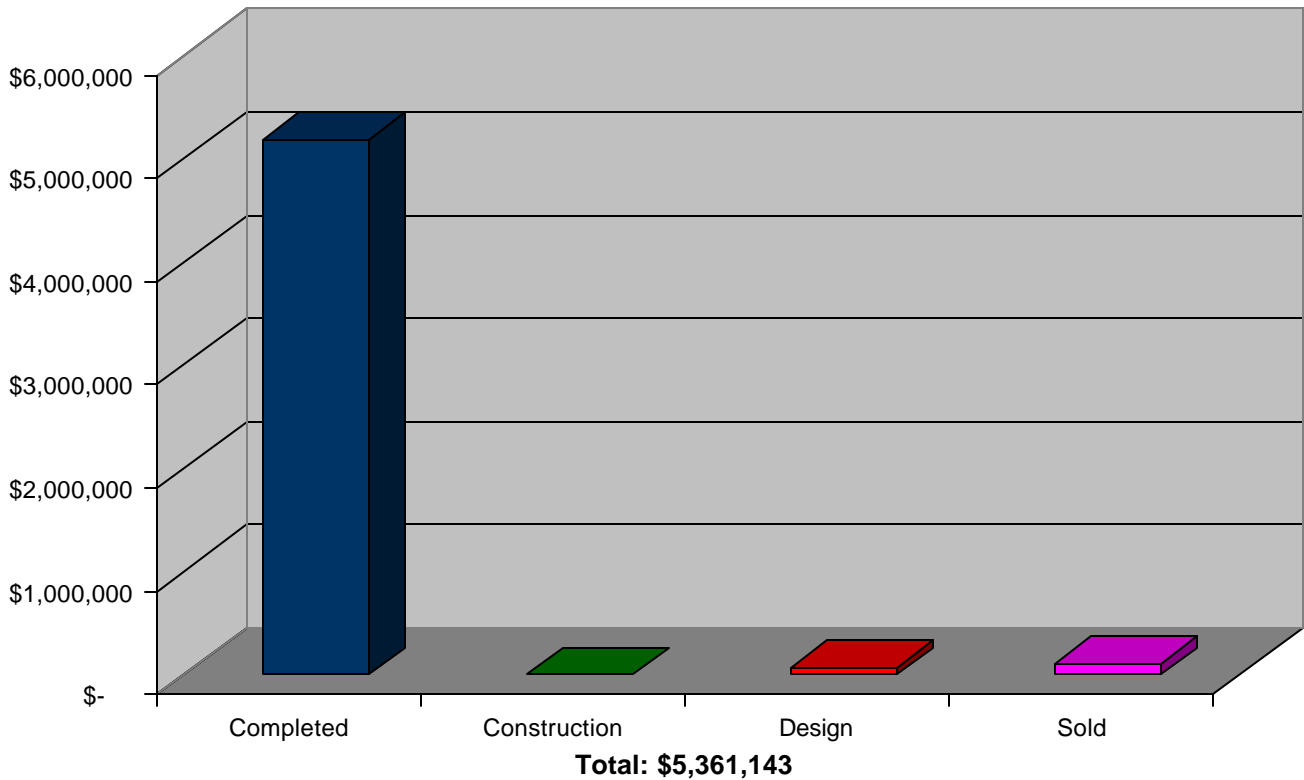


Figure 4 – 1993 GOB Refunding

1995 General Obligation Bond Program

On December 12, 1995, the voters of Oklahoma City approved eight propositions authorizing the issuance of \$220,745,000 in general obligation bonds.

The 1995 bond program is designed to maintain the property tax levy at approximately 16 mills over the life of the program.

It is expected that the bond program will take approximately eight years to complete. The primary factors affecting the size and timing of the bond issues will be the level of the City's net assessed values and interest rates.

The bonds from this authorization have been sold in the following amounts:

Series	Amount
1996	\$41,800,000
1997	47,500,000
1998	48,070,000
1999	41,990,000
2000	41,385,000

The 1995 General Obligation Bond Program project distribution is illustrated in Figure 5.

1995 GOB - Proposition Summary

?? Proposition 1, Streets:	\$ 69,450,000
?? Proposition 2, Bridges:	\$ 23,700,000
?? Proposition 3, Traffic:	\$ 6,955,000
?? Proposition 4, Drainage:	\$ 74,040,000
?? Proposition 5, Existing Parks:	\$ 20,250,000
?? Proposition 6, New Parks:	\$ 12,350,000
?? Proposition 7, Central Maintenance Facility:	\$ 12,000,000
?? Proposition 8, Animal Welfare Facility:	\$ 2,000,000

**1995 GOB Program
\$ In Thousands**

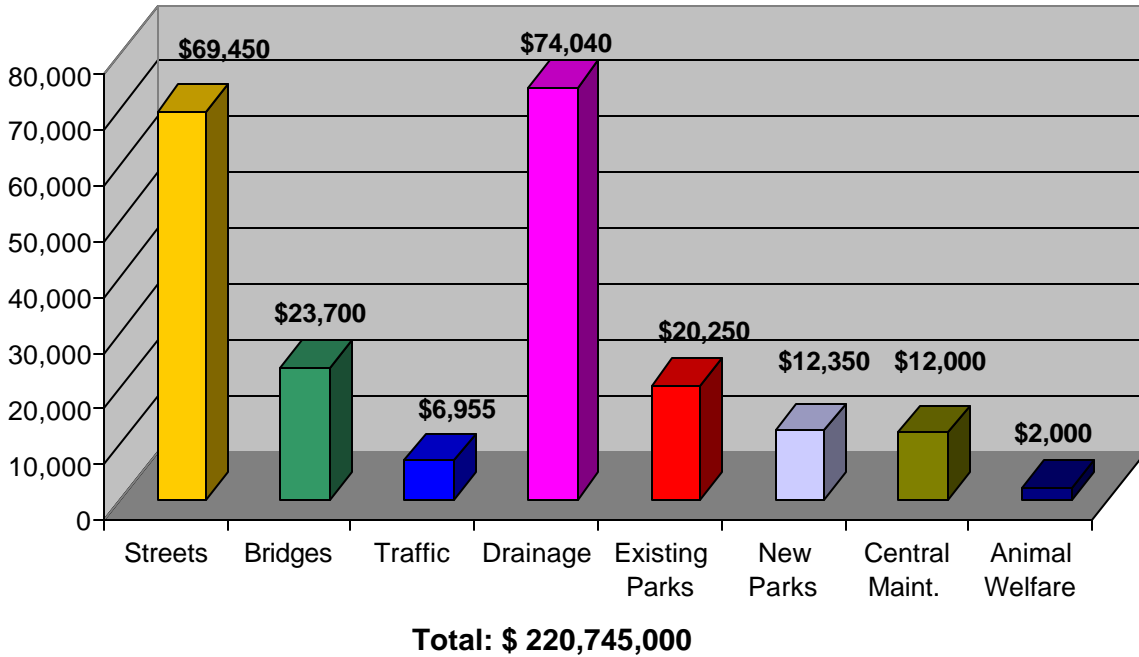


Figure 5 –1995 Bond Issue Project Distribution

1995 GOB - Proposition 1: Streets

?? Total Proposition	\$69,450,000
?? Complete	\$44,245,034
?? Construction	\$17,308,729
?? Design	\$7,902,364
?? Participation Projects*	\$1,281,388
?? Sold	\$60,000

Difference between voted proposition and project funding reflects reimbursement revenues of \$1,347,515.

1995 GOB Proposition
(Streets)

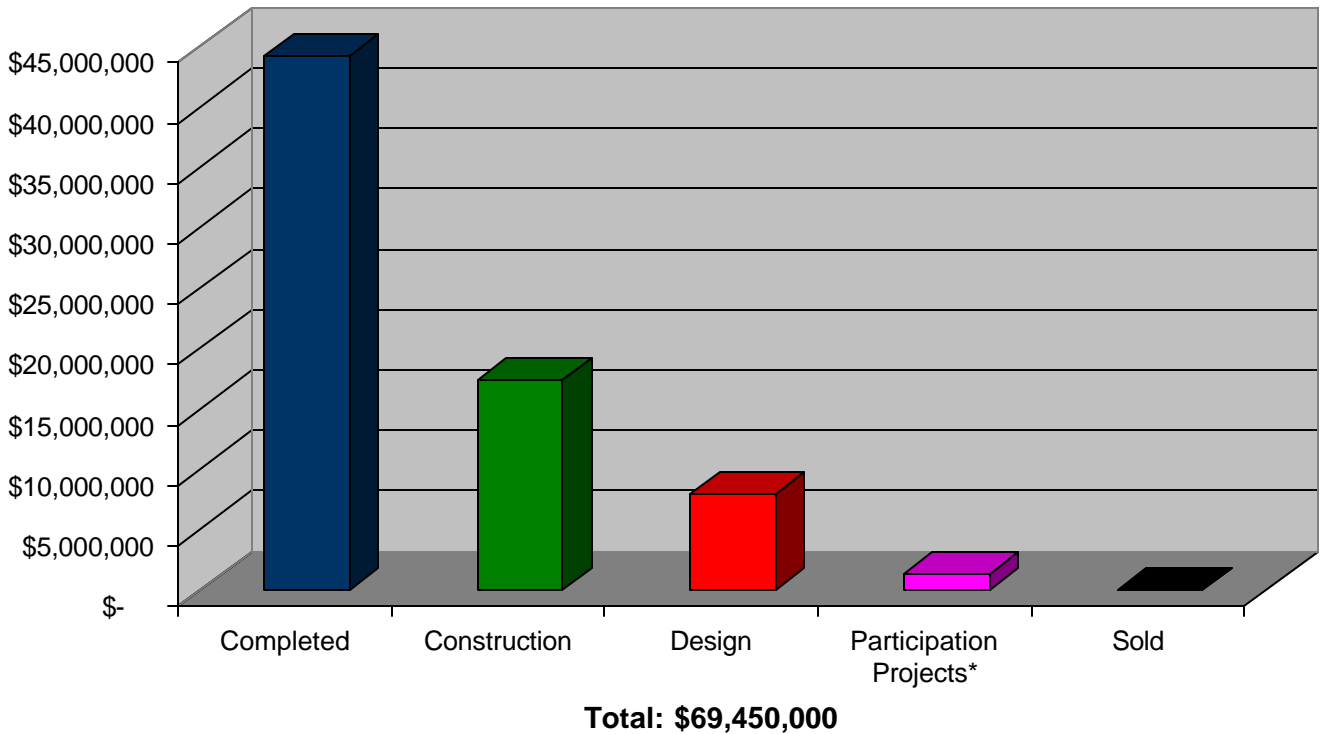


Figure 6 - 1995 GOB - Proposition 1: Streets

1995 GOB - Proposition 2: Bridge

?? Total Proposition	\$ 23,700,000
?? Complete	\$ 13,090,620
?? Construction	\$ 100,113
?? Design	\$ 10,468,650
?? Sold	\$ 50,000
?? Difference between voted proposition and project funding reflects reimbursement revenues of \$9,383.	

1995 GOB Proposition
(Bridge)

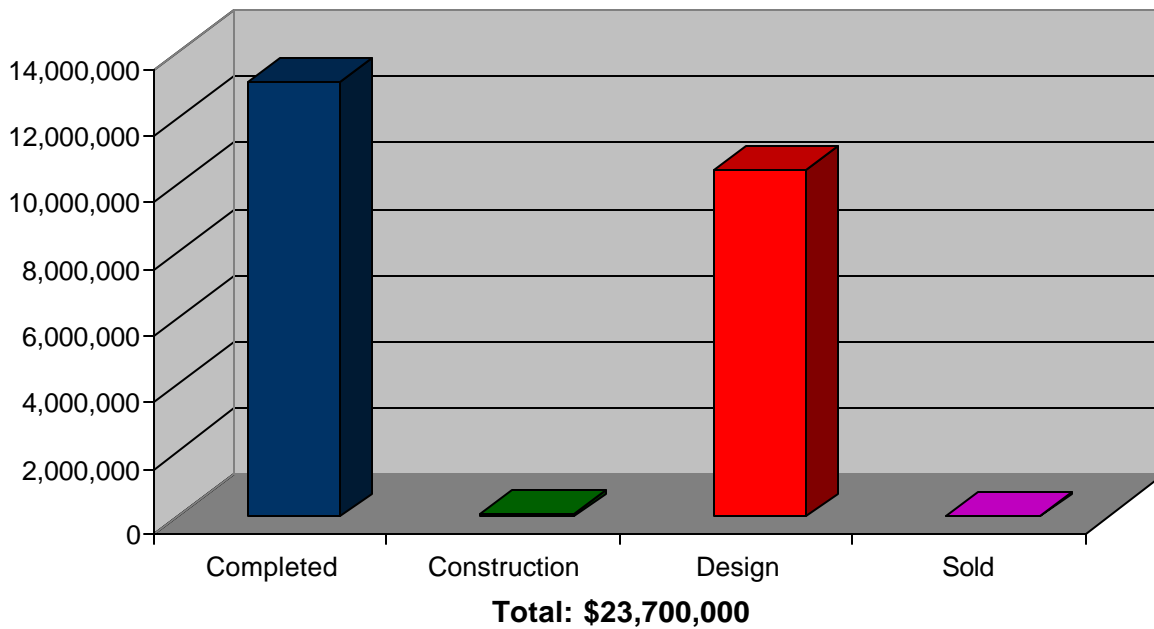


Figure 7 - 1995 GOB - Proposition 2: Bridge

1995 GOB - Proposition 3: Traffic

?? Total Proposition:	\$ 6,955,000
?? Projects Completed	\$ 5,291,104
?? Projects Under Construction	\$ 394,107
?? Projects in Design	\$ 1,446,789
?? Difference between voted proposition and project funding reflects reimbursement revenues of \$177,000.	

**1995 GOB Proposition
(Traffic)**

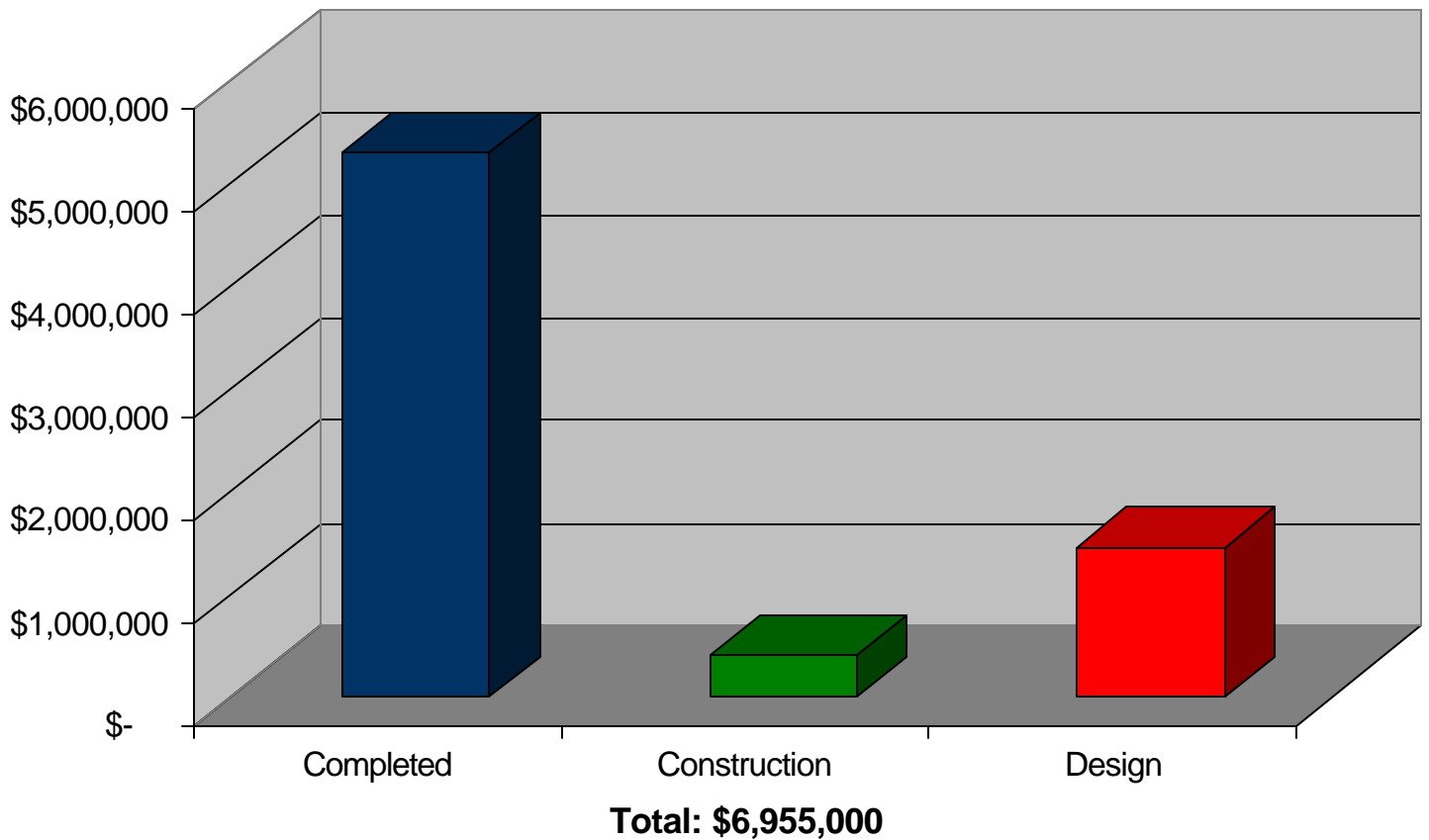


Figure 8 - 1995 GOB - Proposition 3: Traffic

1995 GOB - Proposition 4: Drainage (Flood Control)

?? Total Proposition:	\$ 74,040,000
?? Projects Completed	\$ 32,893,275
?? Projects Under Construction	\$ 10,865,198
?? Projects in Design	\$ 30,293,795
?? Difference between voted proposition and project funding reflects reimbursement revenues of \$12,268.	

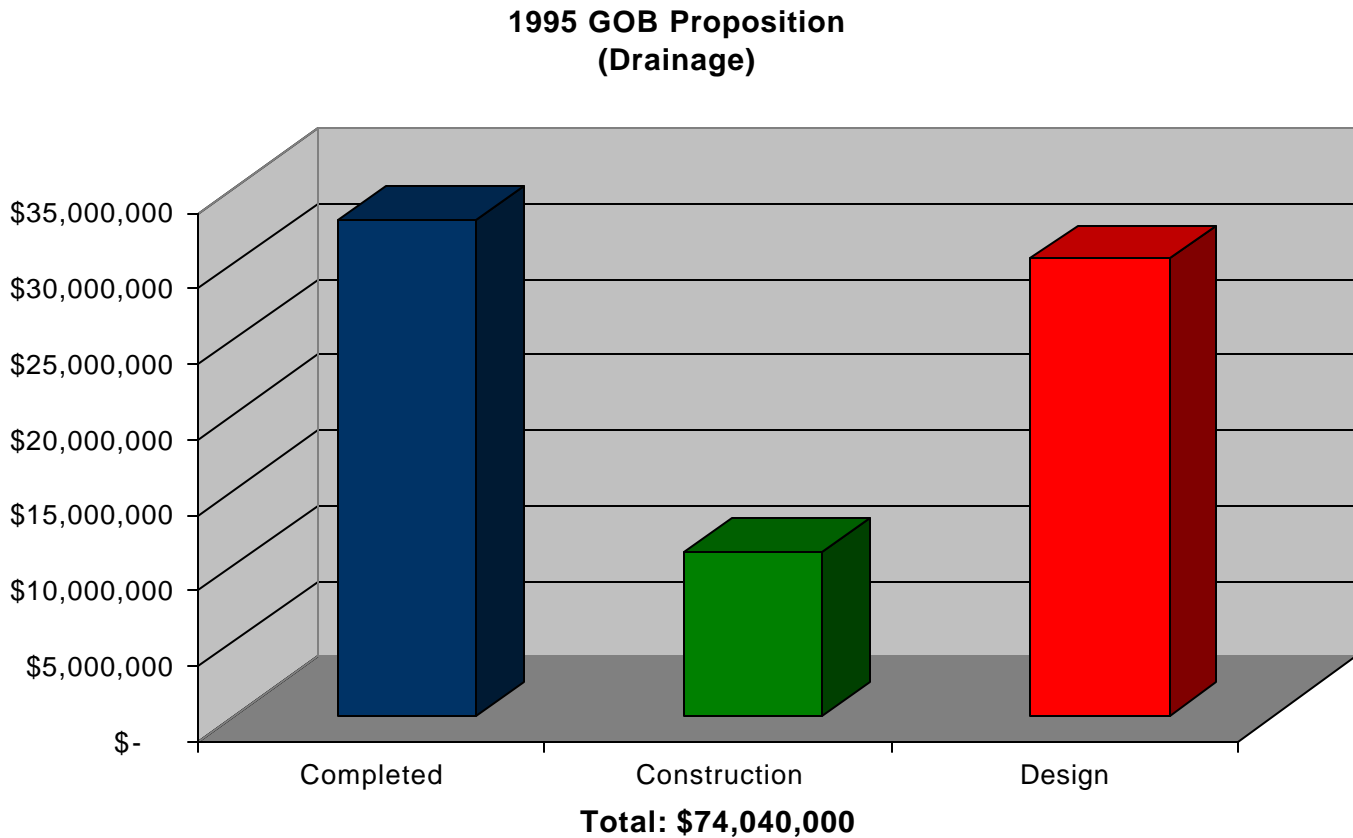


Figure 9 - 1995 GOB - Proposition 4: Drainage (Flood Control)

1995 GOB - Proposition 5: Existing Parks

?? Total Proposition:	\$ 20,250,000
?? Projects Completed	\$ 9,855,254
?? Projects Under Construction	\$ 2,482,221
?? Projects in Design	\$ 7,902,295
?? Projects Sold	\$ 10,230

1995 GOB Proposition
Existing Parks

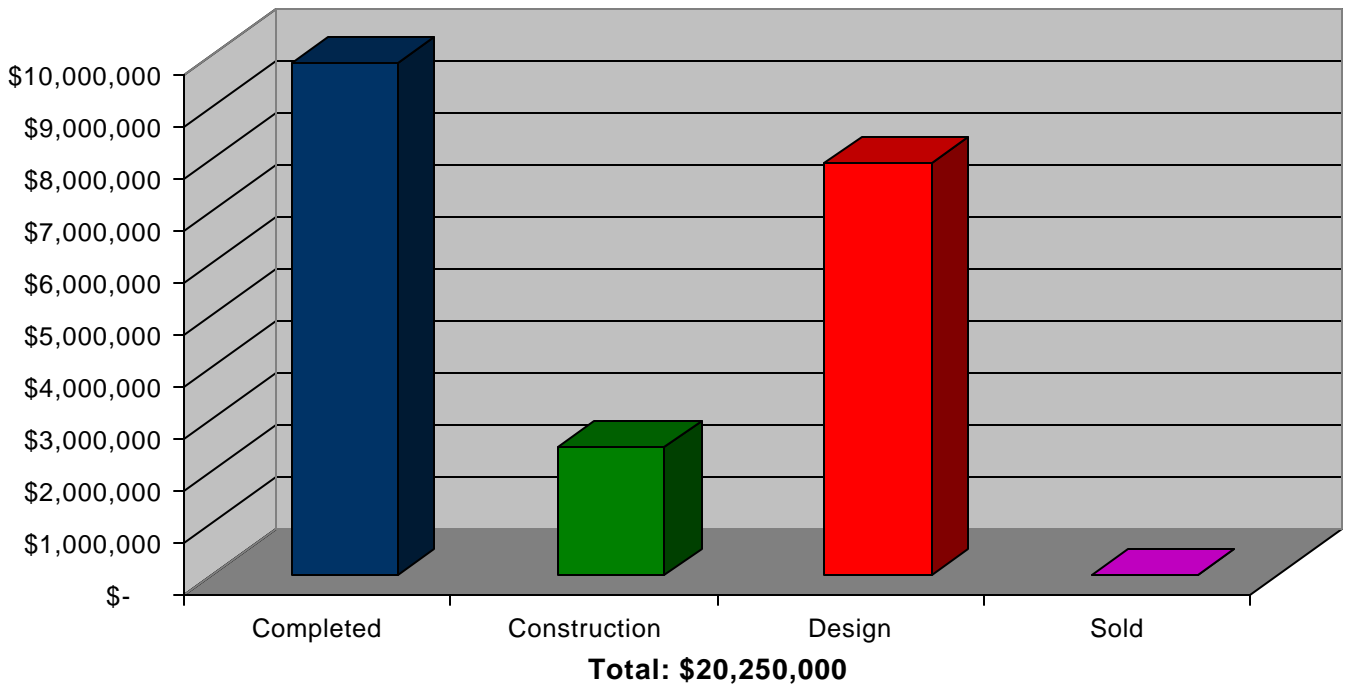


Figure10 – 1995 GOB Proposition 5: Existing Parks

1995 GOB - Proposition 6: New Parks

?? Total Proposition:	\$ 12,350,000
?? Projects Completed	\$ 5,007,839
?? Projects Under Construction	\$ 3,177,231
?? Projects in Design	\$ 4,164,930

**1995 GOB Proposition
New Parks**

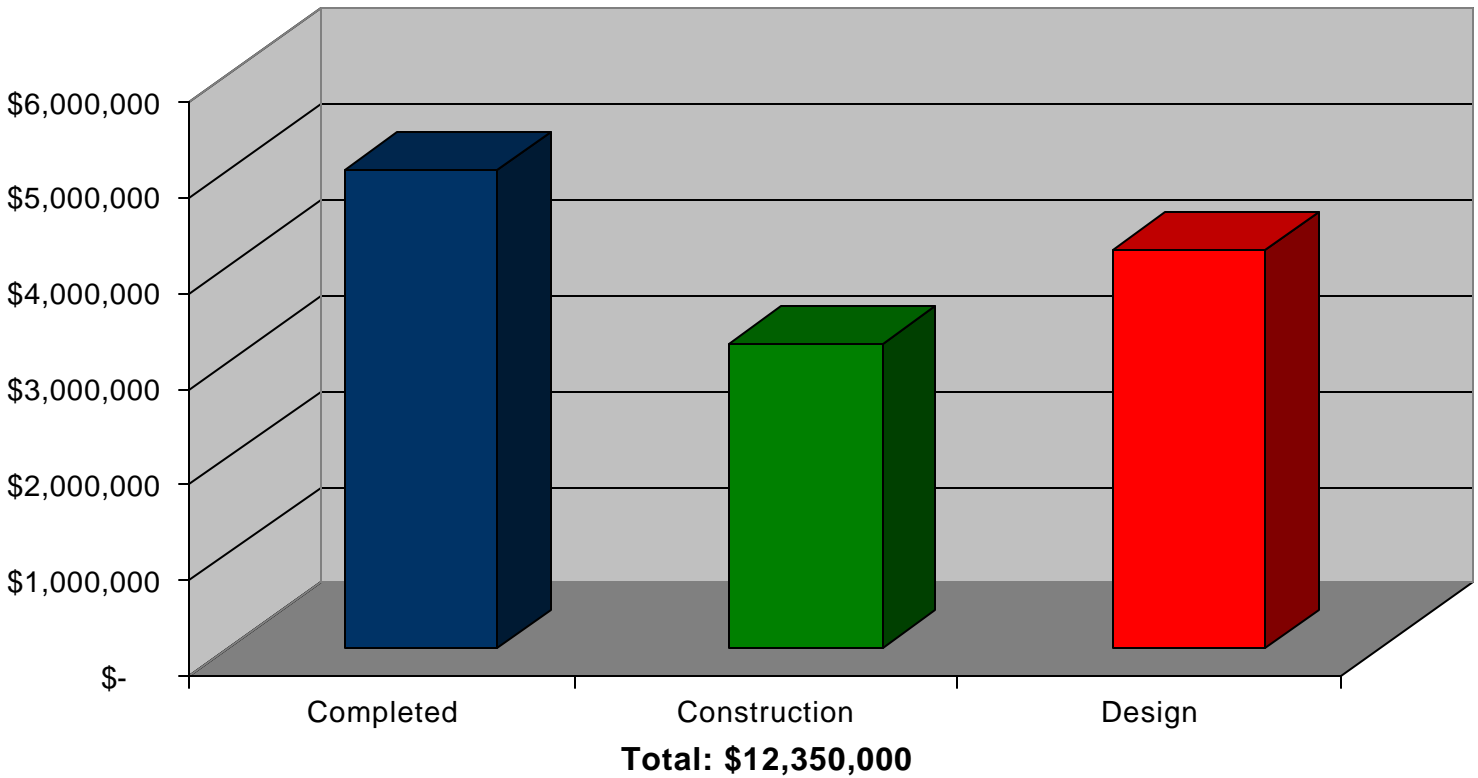


Figure 11 – 1995 GOB Proposition 6: New Parks

1995 GOB - Proposition 7: Central Maintenance Facility

?? Total Proposition:		\$ 12,000,000
?? Projects Completed	\$	61,980
?? Projects Under Construction		\$ 11,938,020
?? Projects in Design		\$ -0-

**1995 GOB Proposition
Central Maintenance Facility**

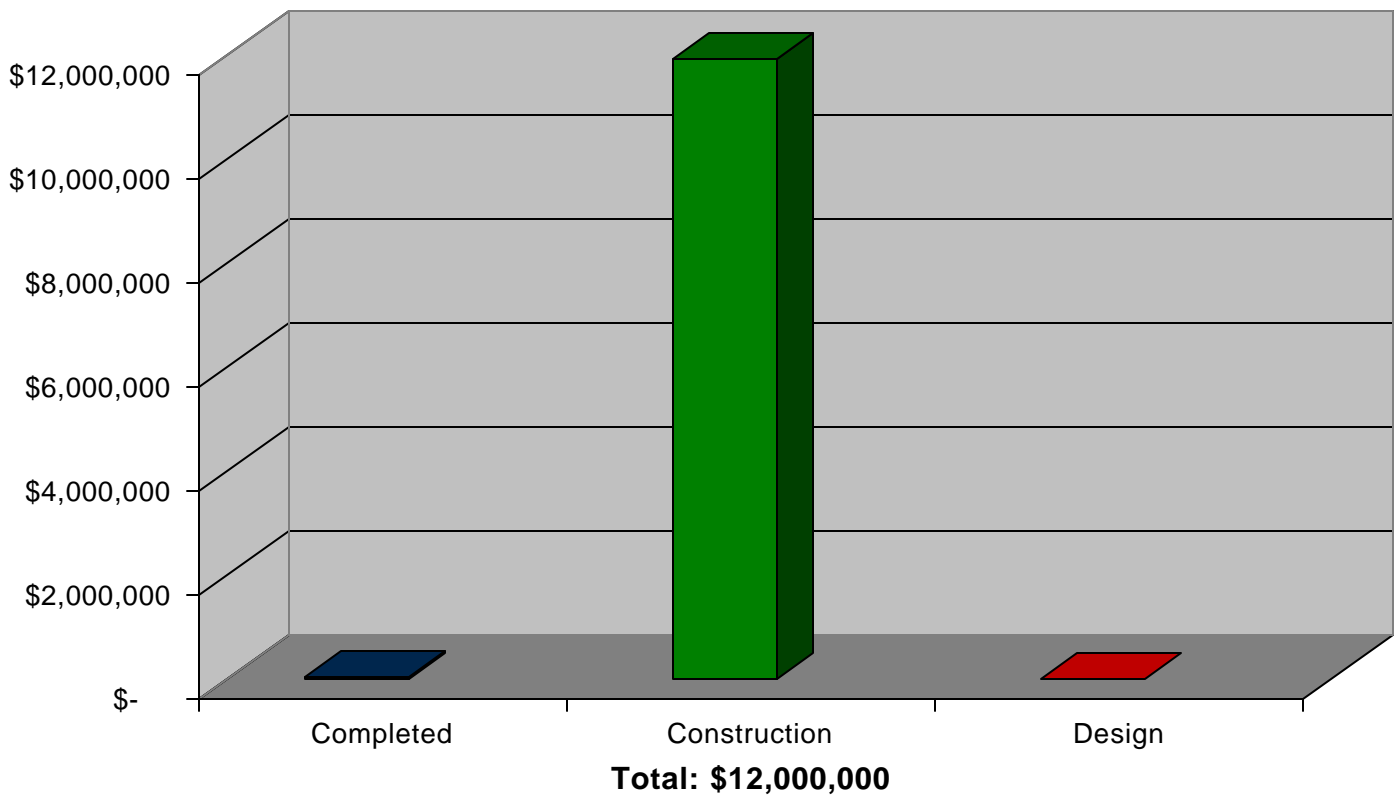


Figure 12 – 1995 GOB Proposition 7: Central Maintenance Facility

1995 GOB - Proposition 8: Animal Welfare Facility

?? Total Proposition:	\$ 2,000,000
?? Projects Completed	\$ 2,000,000
?? Projects Under Construction	\$ 0

**1995 GOB Proposition
Animal Welfare Facility**

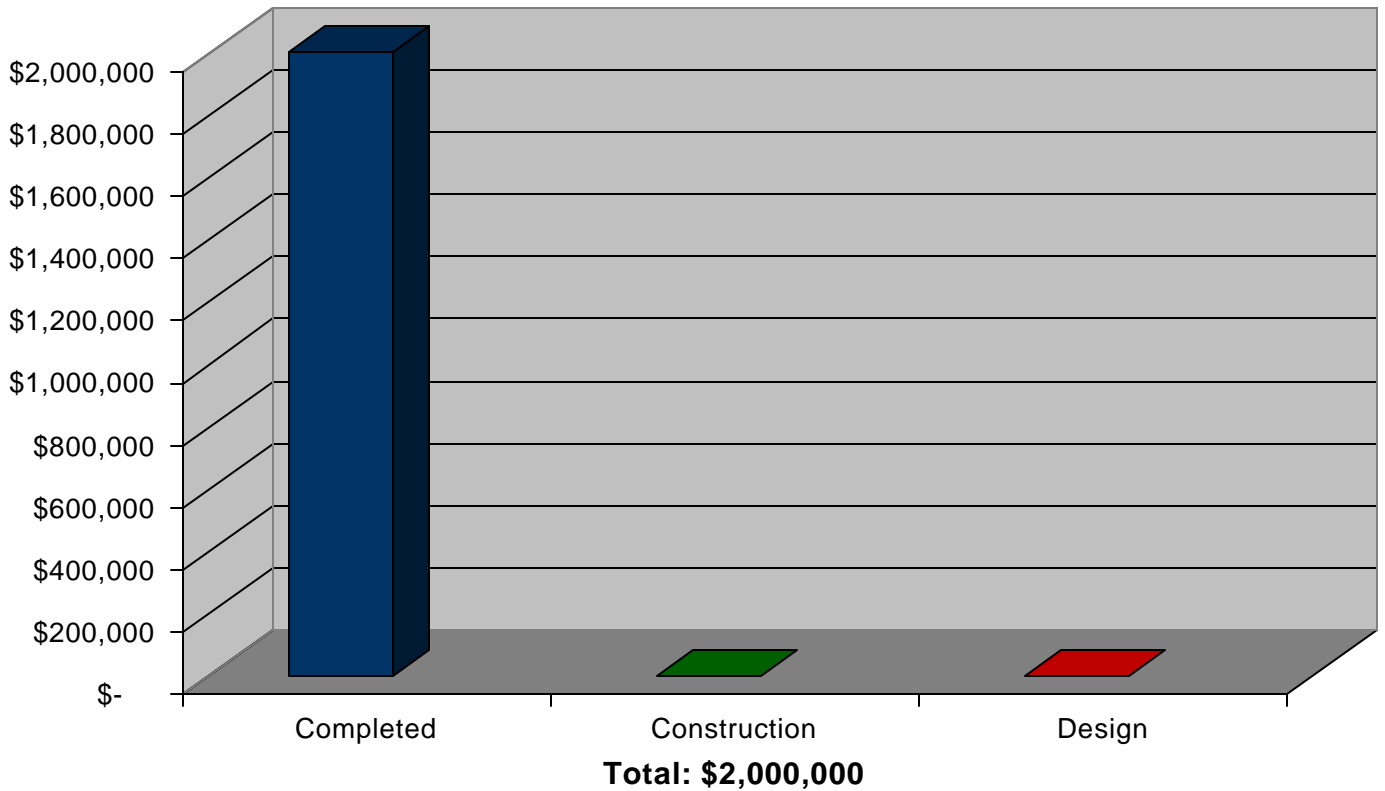


Figure 13 – 1995 GOB Proposition 8: Animal Welfare Facility

2000 General Obligation Bond Program

On December 12, 2000, the voters of Oklahoma City approved nine propositions authorizing the issuance of \$340,405,000 in general obligation bonds.

The 2000 bond program is designed to maintain the property tax levy at approximately 16 mills over the life of the program.

It is expected that the bond program will take approximately nine years to complete. The primary factors affecting the size and timing of the bond issues will be the level of the City's net assessed values and interest rates.

The bonds from this authorization have been or are anticipated to be sold in the following amounts:

Series	Amount
2001	39,000,000
2002	22,500,000
2003	25,000,000
Future	253,905,000

The 2000 General Obligation Bond Program project distribution is illustrated in Figure 14.

2000 GOB - Proposition Summary

?? Proposition 1, Streets:	\$ 192,150,000
?? Proposition 2, Bridges:	\$ 27,800,000
?? Proposition 3, Traffic:	\$ 7,600,000
?? Proposition 4, Drainage:	\$ 40,000,000
?? Proposition 5, Parks:	\$ 45,455,000
?? Proposition 6, Fire:	\$ 6,550,000
?? Proposition 7, Police:	\$ 5,100,000
?? Proposition 8, Animal Welfare Facility:	\$ 2,150,000
?? Proposition 9, Libraries:	\$ 13,600,000

**2000 GOB Program
\$ In Thousands**

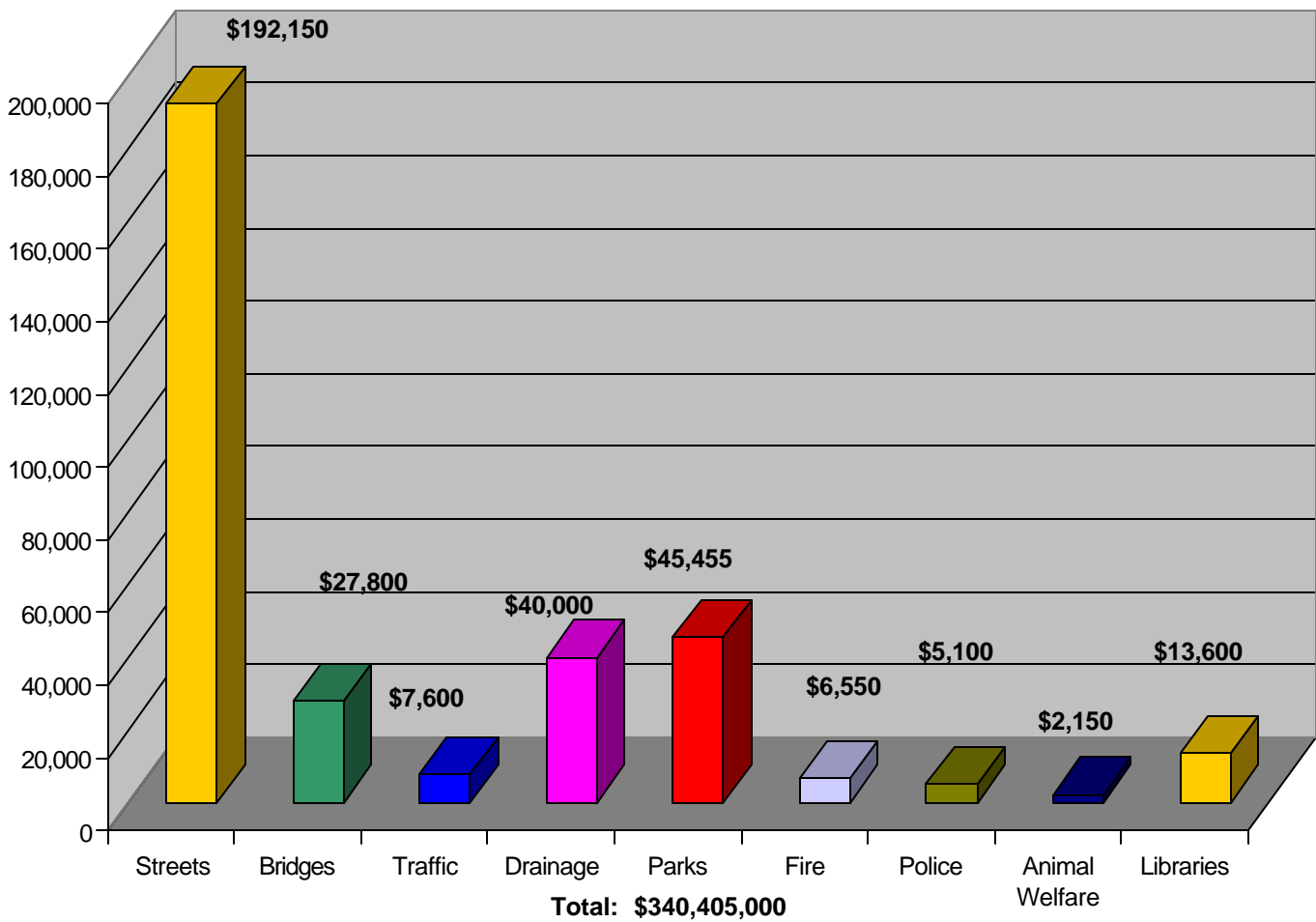


Figure 14 - 2000 Bond Issue Project Distribution

2000 GOB - Proposition 1: Streets

?? Total Proposition:	\$ 192,150,000
?? Completed	\$ 209,007
?? Construction	\$ 15,235,634
?? Design	\$ 19,170,683
?? Sold	\$ 5,303,958
?? Future	\$ 152,230,718

2000 GOB Proposition
(Streets)

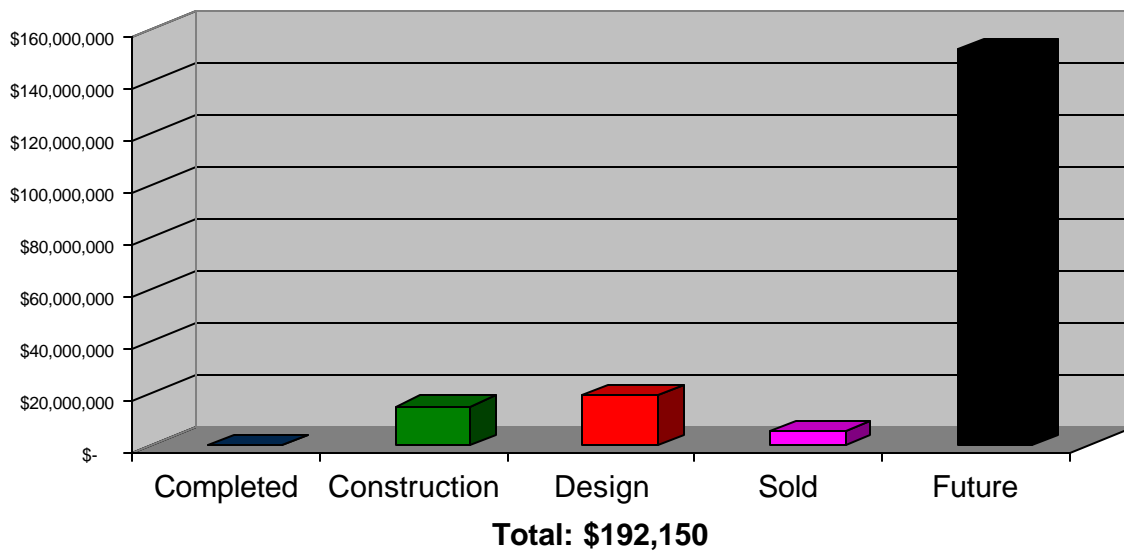


Figure 15 - 2000 GOB - Proposition 1: Streets

2000 GOB - Proposition 2: Bridge

?? Total Proposition:	\$ 27,800,000
?? Completed	\$ 1,614,379
?? Construction	\$ -0-
?? Design	\$ -0-
?? Sold	\$ 1,568,588
?? Future	\$ 24,617,033

2000 GOB Proposition
(Bridge)

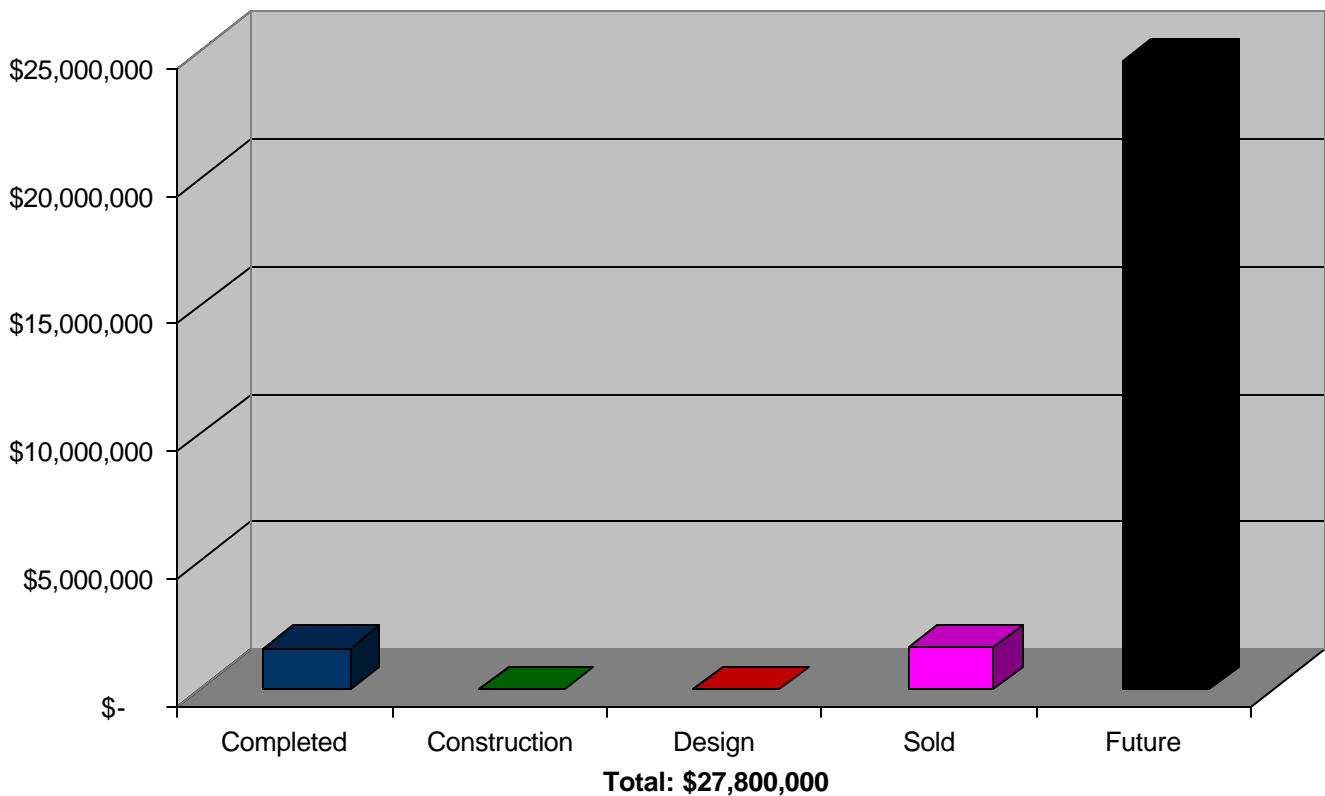


Figure 16 - 2000 GOB - Proposition 2: Bridge

2000 GOB - Proposition 3: Traffic

?? Total Proposition:	\$	7,600,000
?? Projects Completed	\$	6,345
?? Projects Under Construction	\$	539,650
?? Projects in Design	\$	705,000
?? Projects Sold	\$	-0-
?? Future Projects	\$	6,349,005

2000 GOB Proposition
(Traffic)

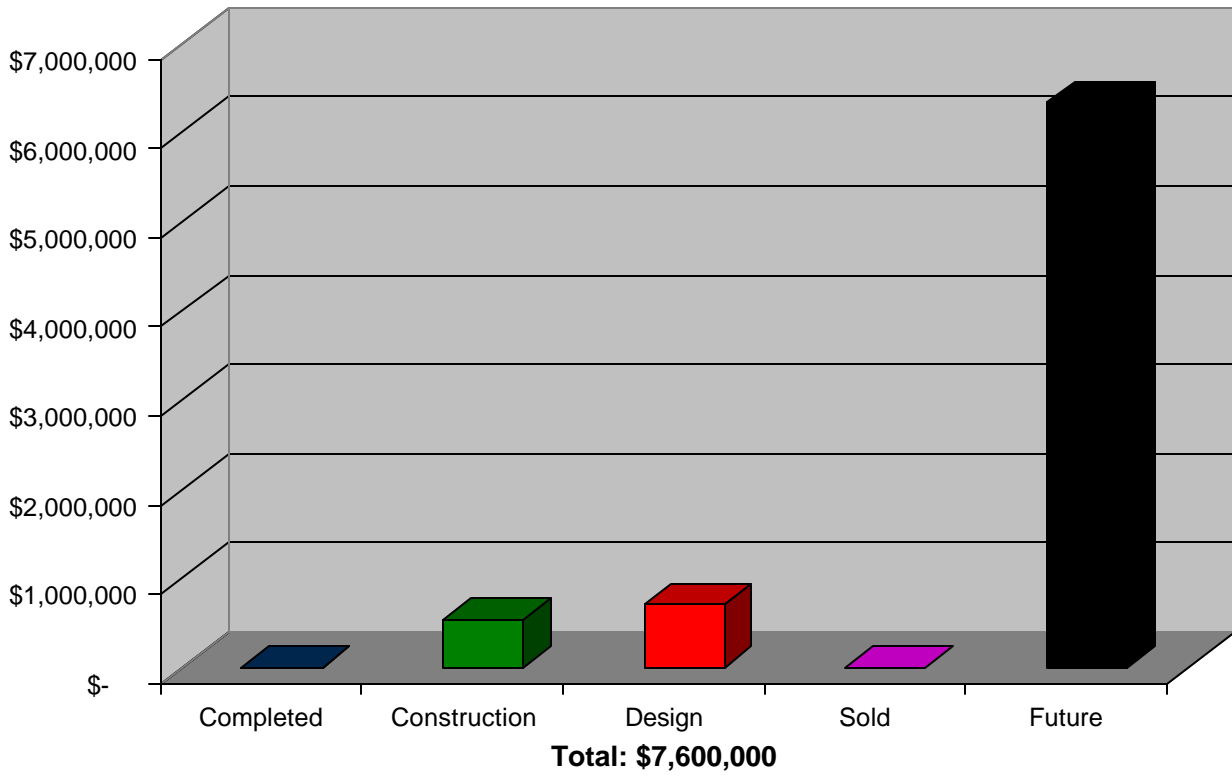


Figure 17 - 2000 GOB - Proposition 3: Traffic

2000 GOB - Proposition 4: Drainage (Flood Control)

?? Total Proposition:	\$ 40,000,000
?? Projects Completed	\$ 37,067
?? Projects Under Construction	\$ 8,271,953
?? Projects in Design	\$ 57,409
?? Projects Sold	\$ 877,638
?? Future Projects	\$ 30,755,933

2000 GOB Proposition
(Drainage)

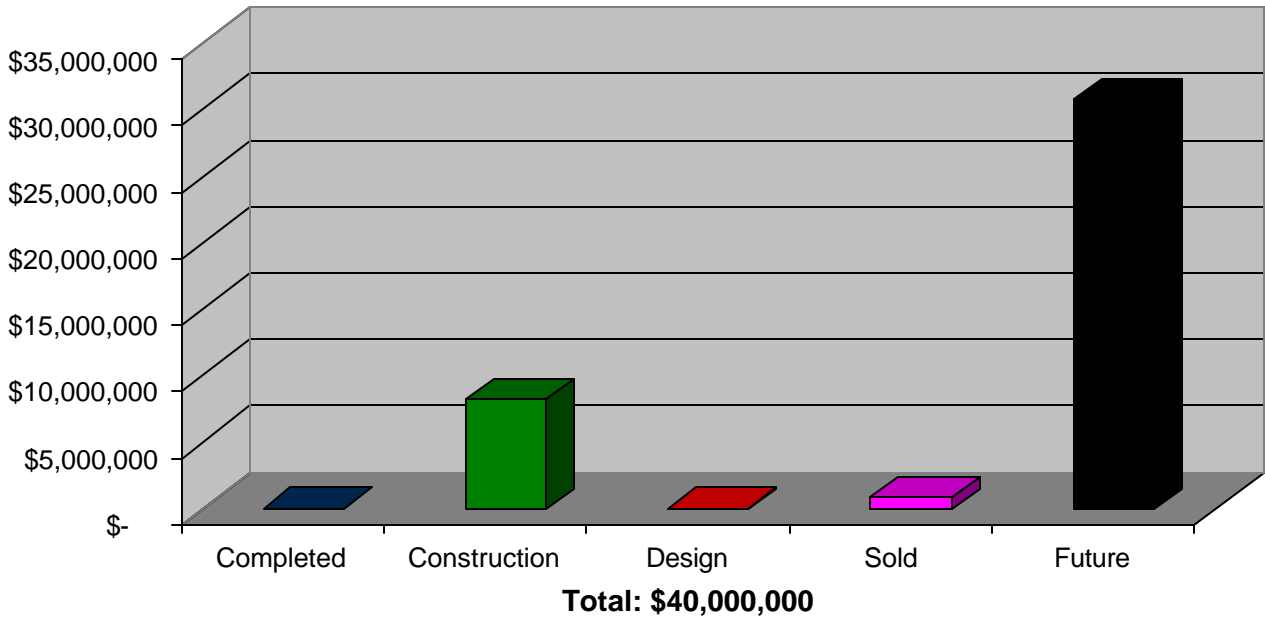


Figure 18 - 2000 GOB - Proposition 4: Drainage (Flood Control)

2000 GOB - Proposition 5: Parks

?? Total Proposition:	\$ 45,455,000
?? Projects Completed	\$ 40,871
?? Projects Under Construction	\$ 6,422,443
?? Projects in Design	\$ 2,041,000
?? Projects Sold	\$ 3,329,486
?? Future Projects	\$ 33,621,200

2000 GOB Proposition
(Parks)

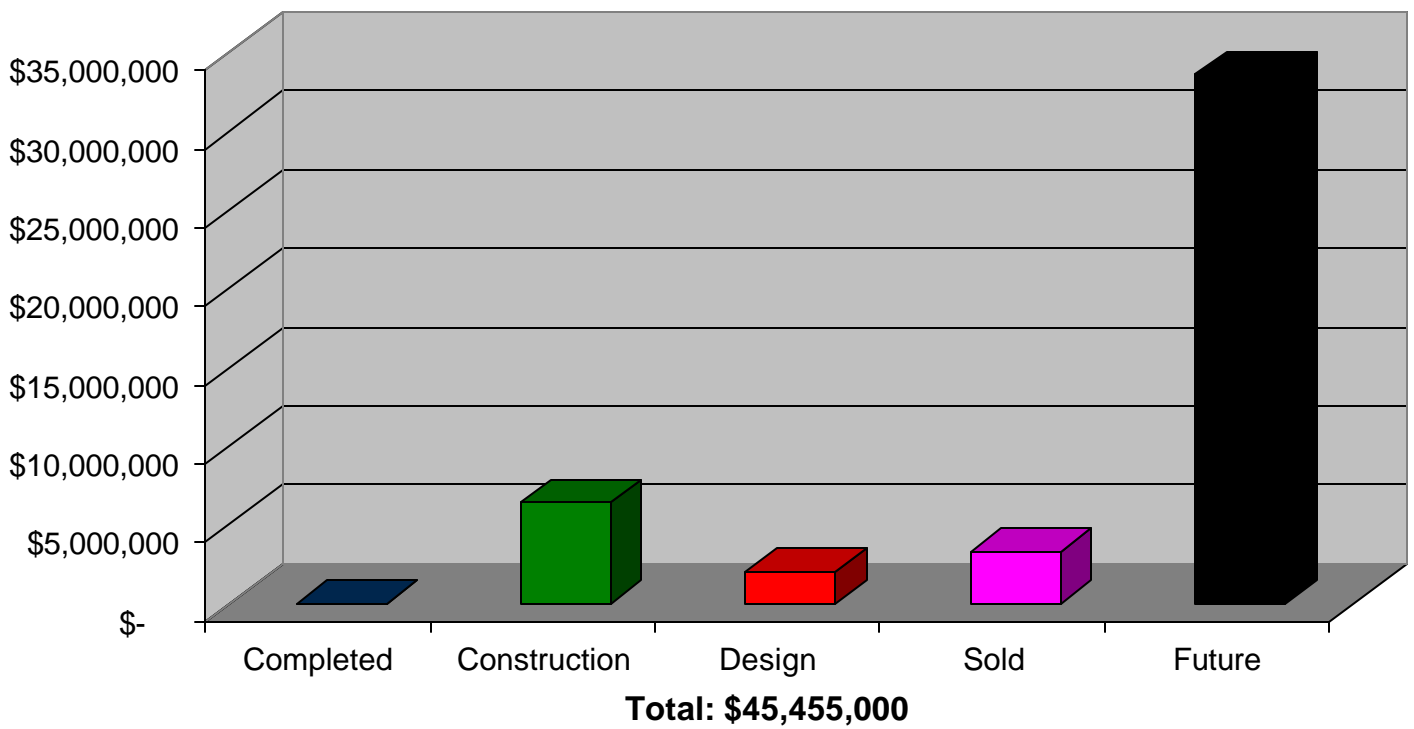


Figure 19 - 2000 GOB - Proposition 5: Parks

2000 GOB - Proposition 6: Fire

?? Total Proposition:	\$ 6,550,000
?? Projects Completed	\$ 11,582
?? Projects Under Construction	\$ 220,362
?? Projects in Design	\$ -
?? Projects Sold	\$ 2,423,000
?? Future Projects	\$ 3,895,056

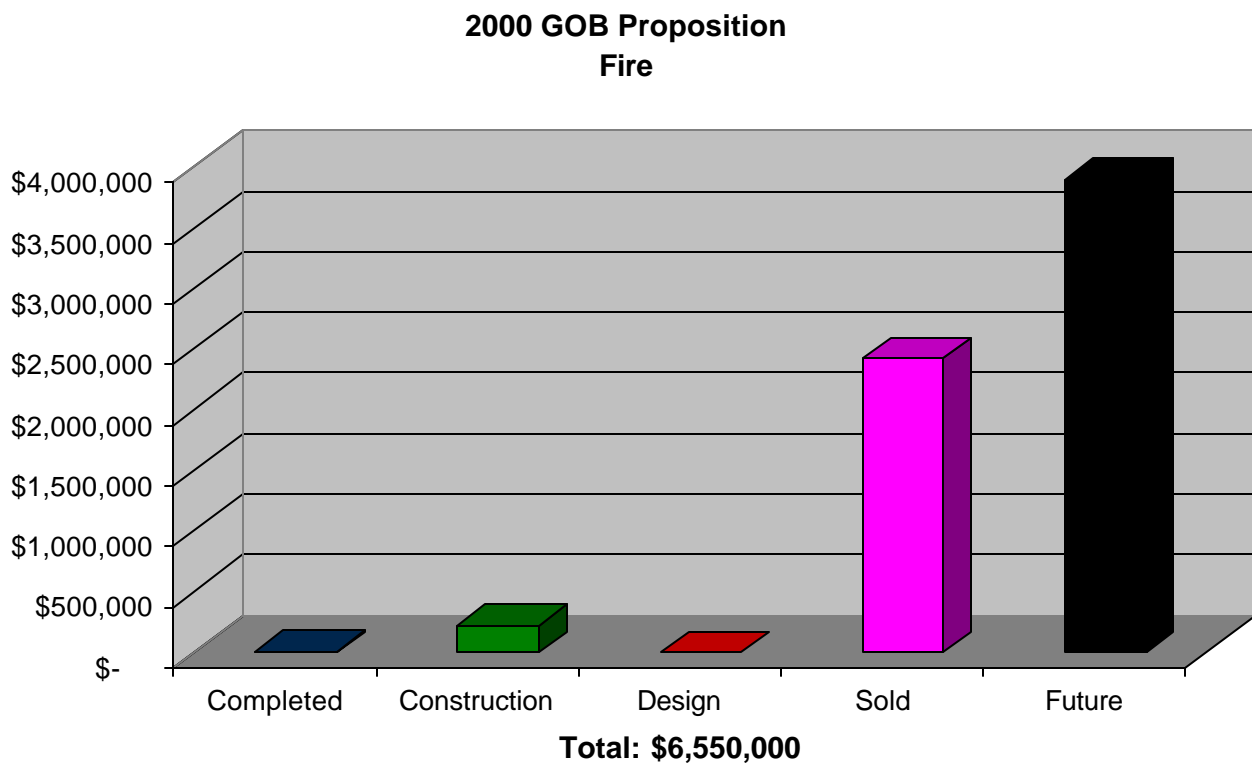


Figure 20 - 2000 GOB - Proposition 6: Fire

2000 GOB - Proposition 7: Police

?? Total Proposition:	\$ 5,100,000
?? Projects Completed	\$ 2,889
?? Projects Under Construction	\$ -
?? Projects in Design	\$ -
?? Projects Sold	\$ 199,111
?? Future Projects	\$ 4,898,000

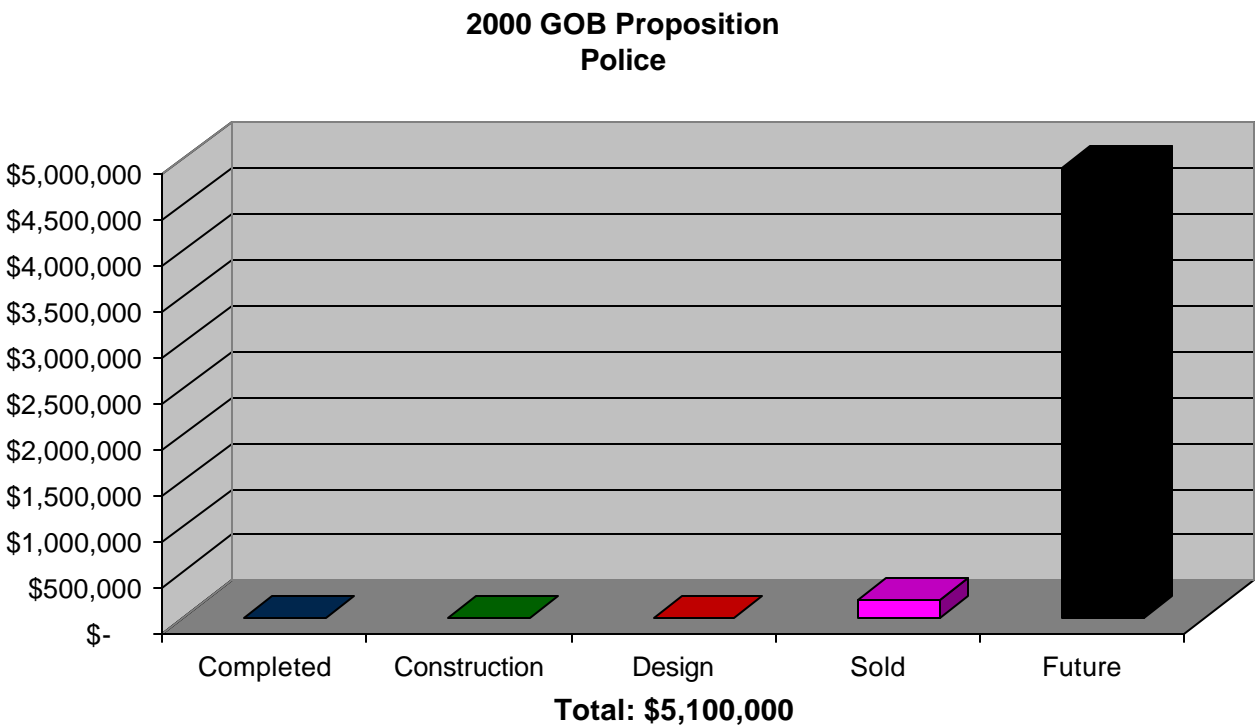


Figure 21 - 2000 GOB - Proposition 7: Police

2000 GOB - Proposition 8: Animal Welfare Facility

?? Total Proposition:	\$ 2,150,000
?? Projects Completed	\$ 4,102
?? Projects Under Construction	\$ -
?? Projects in Design	\$ -
?? Projects Sold	\$ 2,145,898
?? Future Projects	\$ -

**2000 GOB Proposition
Animal Welfare Facility**

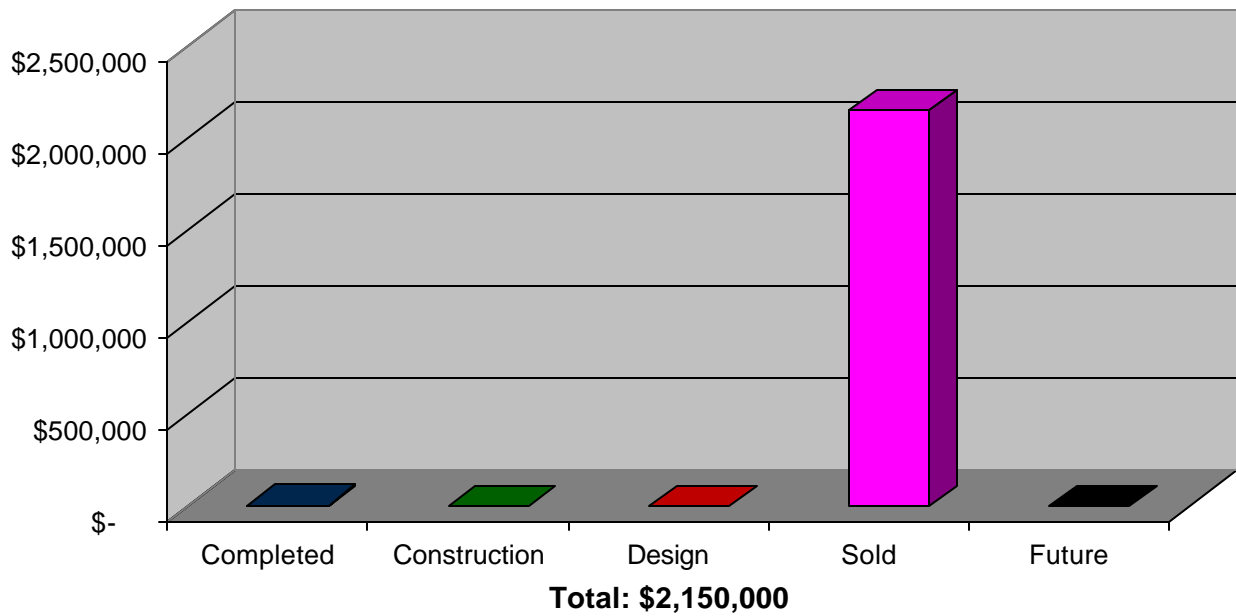


Figure 22 - 2000 GOB - Proposition 8: Animal Welfare Facility

2000 GOB Proposition 9: Libraries

?? Total Proposition:	\$ 13,600,000
?? Projects Completed	\$ 5,566
?? Projects Under Construction	\$ -
?? Projects in Design	\$ -
?? Projects Sold	\$ 1,493,434
?? Future Projects	\$ 12,101,000

**2000 GOB Proposition
Libraries**

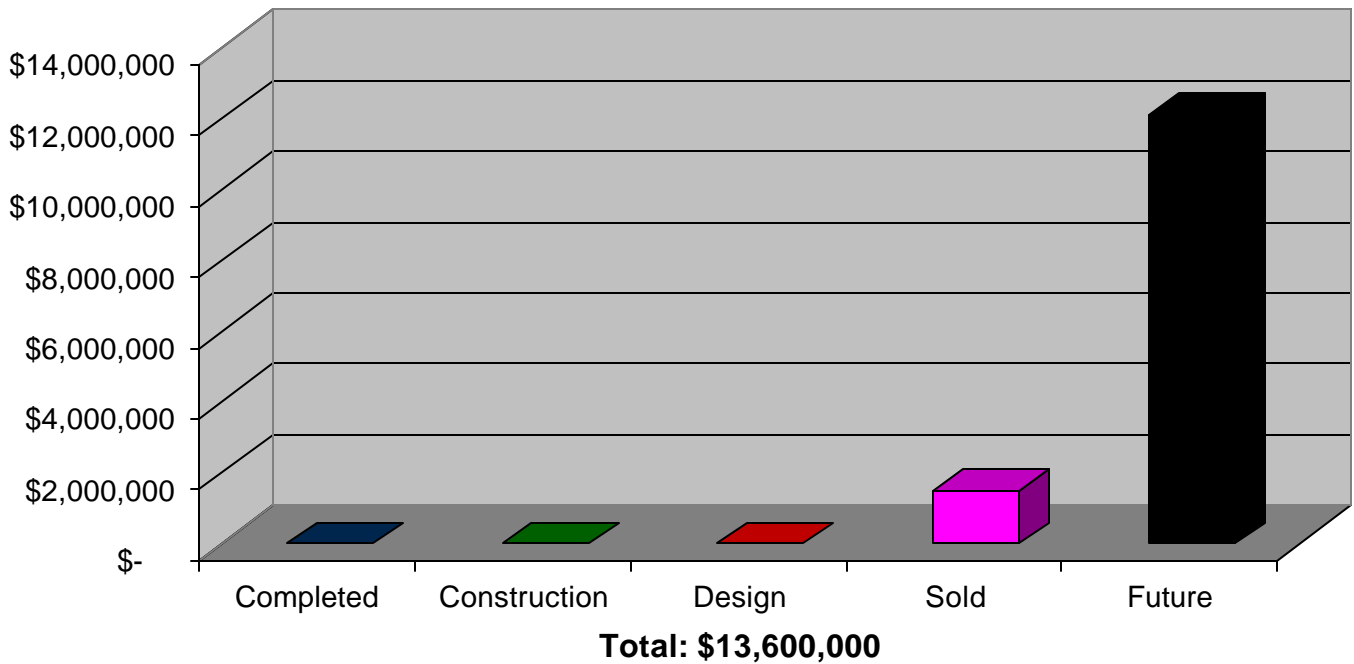


Figure 23 - 2000 GOB - Proposition 9: Libraries

Individual Project Status Listing

The following listing illustrates the status of individual projects contained in the 1989, 1995 and 2000 General Obligation Bond programs. The listing is organized according to the Bond Proposition and includes the project's current status.

Organization of Individual Project Status Listing

Individual projects are organized according to the sections and divisions listed below. To differentiate between bond programs, the 1989 bond projects, 1995 bond projects, and the 2000 bond projects are listed separately by proposition and project number when available.

The **Completed** status identifies projects that have been constructed and accepted by the City.

The **Construction** status identifies projects that are under construction.

The **Design** status identifies projects currently under design.

The **Sold** status identifies projects in which the listed projects have been partially or totally sold during the fiscal year but are not yet under design.

The **Future** status identifies projects that are not yet sold as of the current sale year.

All **Unlisted Funding** projects are grouped at the end of each proposition. This subgroup begins after the voted unlisted line item.

The "Project Funding" column indicates the current allocation or completed cost for each project in this report. The "Voted Proposition" is the amount listed in the 1989, 1995 and 2000 Oklahoma City Bond Issue Projects as presented to the voters.

Grey shading indicates projects with changes with respect to the previous report. This formatting is presented to assist the reader in identifying when a project has progressed during a reporting period from one phase to the subsequent phases.

The total current bond issue programs' status can be summarized as follows:

?? Total GOB Funding:	\$ 704,501,143
?? Total Completed Projects:	\$ 252,353,712
?? Total Projects in Construction:	\$ 80,201,333
?? Total Projects in Design:	\$ 98,881,995
?? Total Projects with funding Sold:	\$ 18,235,132
?? Total Remaining Bonds to be Sold:	\$ 257,468,333

Difference between voted proposition and project funding reflects reimbursement revenues of \$ 2,819,362.

This status is represented in Figure 24.

**General Obligation Bond Issue
Totals-By-Status**

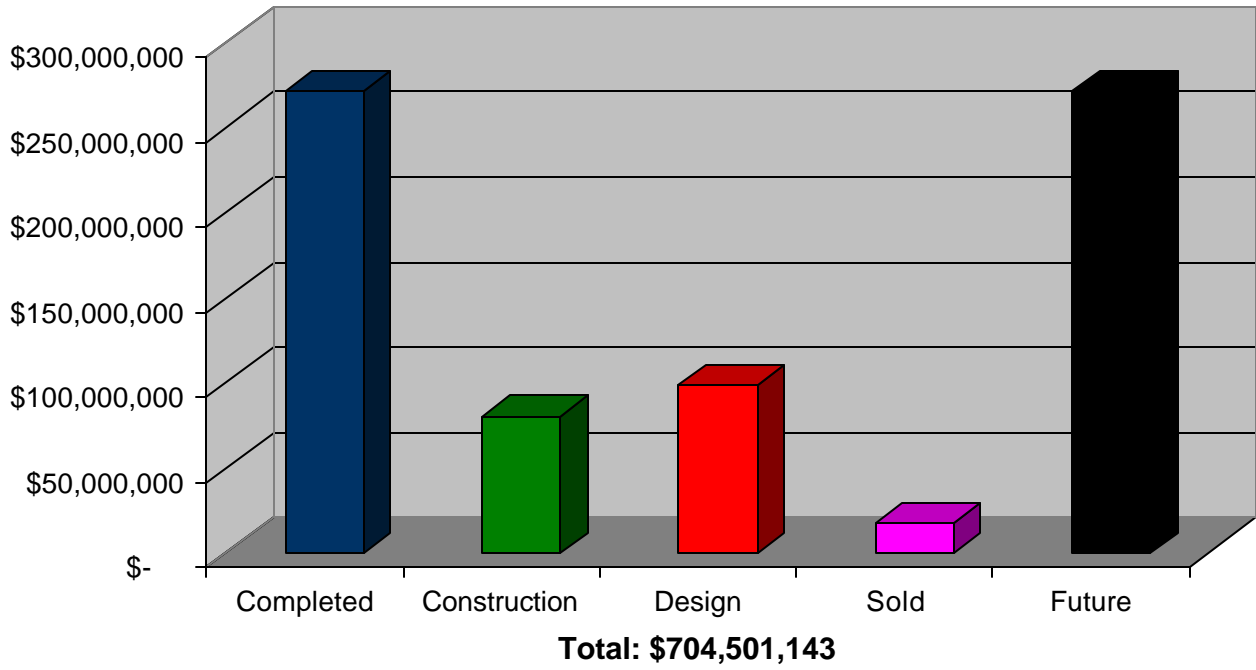


Figure 24 - Total GOB Project Status Distribution

Year & Bond No.		Proposition Number		Project Number	Location	Voted Proposition	Project Funding
89-	1	1	Streets	PC-0024	SW 104, WESTERN TO SANTA FE	\$950,000	\$983,039
89-	2	1	Streets	PC-0047	SE 59TH, BRYANT TO SUNNYLANE	\$273,000	\$1,767,344
89-	3	1	Streets	PC-0048	SE 59TH, I-35 TO EASTERN	\$165,000	\$674,732
89-	4	1	Streets	PC-0049	SE 59TH, EASTERN TO BRYANT	\$273,000	\$674,733
89-	5	1	Streets	PC-0050	SE 59TH, SUNNYLANE TO SOONER	\$245,000	\$284,345
89-	6	1	Streets	PC-0035	COUNCIL, BRITTON TO HEFNER	\$2,537,000	\$1,430,794
89-	7	1	Streets	PC-0052	WESTERN, SW 134TH TO SW 179TH	\$1,000,000	\$1,059,278
89-	8	1	Streets	PC-0053	BROADWAY AVE IMPROVEMENTS	\$900,000	\$932,469
89-	9	1	Streets	PC-0036	COUNCIL, NW 63RD TO WILSHIRE	\$1,495,000	\$1,372,669
89-	10	1	Streets	PC-0037	COUNCIL, NW 50TH TO NW 63RD	\$2,032,800	\$1,003,749
89-	11	1	Streets	PC-0038	COUNCIL, WILSHIRE TO BRITTON	\$1,984,400	\$658,596
89-	12	1	Streets	PC-0040	SUNNYLANE, I-240 TO SE 59TH	\$2,150,400	\$1,227,986
89-	13	1	Streets	PC-0079	NE 10TH, I-35 TO NORTH CANADIAN RIVER	\$1,994,400	\$610,079
89-	14	1	Streets	PC-0077	NW 36TH, ANN ARBOR TO MACARTHUR	\$852,000	\$2,063,388
89-	15	1	Streets	PC-0080	PORTLAND, SW 29TH TO SW 15TH	\$2,262,000	\$2,177,408
89-	16	1	Streets	PC-0041	NW 122ND, PENNSYLVANIA TO WESTERN	\$1,704,000	\$1,099,991
89-	17	1	Streets	PC-0076	WESTERN, HEFNER TO MEMORIAL	\$4,761,600	\$2,715,650
89-	18	1	Streets	PC-0073	LAKE HEFNER PARKWAY	\$3,210,000	\$1,368,749
89-	19	1	Streets	PC-0081	NW 10TH, MORGAN TO NORTH CANADIAN RIVER	\$3,432,000	\$2,068,080
89-	20	1	Streets	PC-0051	SE 59TH, SOONER TO AIR DEPOT	\$318,500	\$326
89-	21	1	Streets	PC-0082	CLASSEN, I-44 TO NW 59TH	\$3,900,000	\$4,089,109
89-	22	1	Streets	PC-0083	BRYANT, I-240 TO SE 59TH	\$2,579,200	\$1,398,486
89-	23	1	Streets	PC-0084	BRYANT, SE 59TH TO SE 44TH	\$2,579,200	\$1,592,369
89-	24	1	Streets	PC-0042	NW 122ND, WESTERN TO BROADWAY EXT	\$2,256,800	\$1,856,484
89-	25	1	Streets	PC-0085	ROCKWELL, HEFNER TO NW 122ND	\$2,679,300	\$475,227

89-	26	1	Streets	PC-0086	WILSHIRE, COUNCIL TO ROCKWELL	\$1,704,300	\$1,897,328
89-	27	1	Streets	PC-0087	NW 122ND, ROCKWELL TO MACARTHUR	\$3,307,200	\$507,534
89-	28	1	Streets	PC-0088	COUNCIL, HEFNER TO NW 122ND	\$3,298,100	\$2,446,734
89-	29	1	Streets	PC-0089	HEFNER, ROCKWELL TO MACARTHUR	\$2,939,300	\$1,821,017
89-	30	1	Streets	PC-0090	MORGAN, SW 15TH TO I-40	\$1,426,100	\$2,163,192
89-	31	1	Streets	PC-0072	SANTA FE, SW 89TH TO SW 112TH	\$400,000	\$2,034,652
89-	32	1	Streets	PC-0098	PENNSYLVANIA, SW 119TH TO SW 134TH	\$210,000	\$1,246,609
89-	33	1	Streets	PC-0127	MAY, SW 89TH TO SW 134TH	\$630,000	\$3,623,248
89-	34	1	Bridge	BC-0040	WESTERN, N OF WILSHIRE	\$1,200,000	\$3,172,073
89-	35	1	Bridge	BC-0041	SE 179TH, E OF POST	\$330,000	\$518,022
89-	36	1	Bridge	BC-0044	NW 150TH, E OF COUNCIL	\$190,000	\$415,683
89-	37	1	Bridge	BC-0042	SW 44TH, E OF MUSTANG	\$275,000	\$252,217
89-	38	1	Bridge	BC-0045	NW 108TH, E OF CEMETERY	\$150,000	\$125,338
89-	39	1	Bridge	BS-0004	EASTERN, OVER NORTH CANADIAN RIVER	\$2,550,000	\$540,944
89-	40	1	Bridge	BC-0043	BYERS, OVER NORTH CANADIAN RIVER	\$4,500,000	\$1,186,265
89-	41	1	Bridge	BC-0046	SW 89TH, E OF GREGORY	\$220,000	\$174,801
89-	42	1	Bridge	BC-0050	EASTERN, N OF SE 15TH ST	\$1,060,000	\$1,616,391
89-	43	1	Bridge	BC-0060	NE 10TH, E OF ML KING	\$660,000	\$660,205
89-	44	1	Bridge	BC-0085	ROBINSON, OVER NORTH CANADIAN RIVER	\$2,712,000	\$2,647,862
89-	45	1	Bridge	BC-0048	NE 93RD, E OF BRYANT	\$578,000	\$1,105,168
89-	46	1	Bridge	BC-0049	BRITTON, E OF ROCKWELL	\$1,215,000	\$1,668,511
89-	47	1	Bridge	BC-0051	SARA, S OF NW 164TH	\$575,000	\$363,209
89-	48	1	Bridge	BC-0052	GREGORY, S OF SW 89TH	\$155,000	\$158,353
89-	49	1	Bridge	BC-0053	CZECH HALL, S OF RENO	\$255,000	\$206,641
89-	50	1	Bridge	BC-0054	SW 15TH, E OF MUSTANG	\$255,000	\$222,379
89-	51	1	Bridge	BC-0055	PEEBLY, N OF SE 74TH	\$197,000	\$189,009

89-	52	1	Bridge	BC-0061	W LAKE HEFNER DR, S OF BRITTON	\$423,000	\$497,423
89-	53, 54, 55	1	Bridge	BC-0058	SUNNYLANE, S OF BRITTON	\$587,000	\$480,361
89-	56	1	Bridge	BC-0059	WALNUT, N OF RENO	\$2,158,000	\$2,162,067
89-	57	1	Bridge	BC-0062	NW 136TH, E OF MUSTANG	\$260,000	\$284,365
89-	58	1	Bridge	BS-0010	PORTLAND, OVER NORTH CANADIAN RIVER	\$400,000	\$651,977
89-	59	1	Traffic	PC-0106 TC-0126	S. CLASSEN EXTENSION	\$2,300,000	\$2,033,262
89-	60	1	Traffic	PC-0054 TC-0067	CLASSEN, @ NW 5TH & NW 6TH	\$500,000	\$69,986
89-	61	1	Traffic	TC-0081	WESTERN & SW 25TH	\$350,000	\$218,163
89-	62	1	Traffic	PC-0055 TC-0142	DOUGLAS BLVD & SE 59TH	\$100,000	\$462,999
89-	63	1	Traffic	TC-0137	SOONER & SE 44TH	\$70,000	\$195,906
89-	64	1	Traffic	TC-0128	WALKER & SW 89TH	\$200,000	\$224,924
89-	65	1	Traffic	PC-0063 TC-0094	MAY & NW 36TH	\$30,000	\$245,784
89-	66	1	Traffic	PC-0094 TC-0129	MERIDIAN & I-40	\$150,000	\$791,604
89-	67	1	Traffic	PC-0064 TC-0110	MACARTHUR & HEFNER	\$220,000	\$316,642
89-	68	1	Traffic	PC-0070 TC-0144	MERIDIAN & NW 39TH	\$230,000	\$172,684
89-	69	1	Traffic	PC-0069 TC-0130	MERIDIAN & RENO	\$440,000	\$518,615
89-	70	1	Traffic	TC-0131	SHIELDS & SE 36TH	\$330,000	\$61,077
89-	71	1	Traffic	TC-0132	WALKER & SW 29TH	\$166,000	\$155,044
89-	72	1	Traffic	PC-0095 TC-0133	DOUGLAS BLVD & I-240	\$330,000	\$83,431
89-	73	1	Traffic	TC-0135	SHIELDS & SE 89TH	\$100,000	\$101,180
89-	74	1	Traffic	TC-0134	PENNSYLVANIA & SW 119TH	\$60,000	\$45,317
89-	75	1	Traffic	PC-0096 TC-0136	PORTLAND & NW 63RD	\$94,200	\$71,365
89-	76	1	Traffic	TC-0143	MAY & NW 63RD	\$477,000	\$480,734
89-	77	1	Traffic	TC-0127	WESTERN @ WESTMOORE HIGH SCHOOL	\$600,000	\$193,210
89-	78	1	Traffic	PC-0097 TC-0020	NORTHWEST HIGHWAY & NW 63RD	\$410,000	\$0
89-	79	1	Traffic	TC-0029 TC-0141	VILLA & NW 10TH	\$150,000	\$173,932

89-	80	1	Traffic	TC-0033	LINCOLN & NE 50TH	\$80,000	\$183,581
89-	81	1	Traffic	TC-0037	PORTLAND & NW 56TH	\$50,000	\$49,304
89-	82	1	Traffic	TC-0053	MACARTHUR & SW 29TH	\$600,000	\$632,866
89-	83	1	Traffic	TC-0055	VILLA & NORTHWEST HIGHWAY	\$50,000	\$48,910
89-	84	1	Streets Bridges Traffic	~	UNLISTED LIMITED-ACCESS PROJECTS CONTROL ACCOUNT	\$17,033,200	
89-	84	1	Bridge	BC-0008	NW 122ND, E OF CZECH HALL		\$89,685
89-	84	1	Bridge	BC-0010	SANTA FE, S OF WILSHIRE		\$70,100
89-	84	1	Bridge	BC-0026	SW 29TH, E OF SARA		\$449,745
89-	84	1	Bridge	BC-0033	BYRANT, S OF HEFNER		\$3,952
89-	84	1	Bridge	BC-0034	MIDWEST BLVD, S OF NE 63RD		\$452,220
89-	84	1	Bridge	BC-0037	NW 164TH, E OF MERIDIAN		\$30,000
89-	84	1	Bridge	BC-0038	PENNSYLVANIA, OVER NORTH CANADIAN RIVER		\$2,335,462
89-	S85	1	Bridge	BC-0039	RENO, OVER NORTH CANADIAN RIVER		\$1,354,169
89	S93	1	Bridge	BC-0059	WALNUT BRIDGE, W. OF RENO		\$237,735
89-	84	1	Bridge	BC-0063	BRITTON, OVER BROADWAY EXTENSION		\$257,374
89-	84	1	Bridge	BC-0065	HEFNER, OVER DEEP FORK		\$96,186
89-	84	1	Bridge	BC-0068	NW 63RD, OVER BROADWAY EXTENSION		\$248,895
89-	84	1	Bridge	BC-0069	NW 150TH, E OF MACARTHUR		\$23,900
89-	84	1	Bridge	BC-0071	WESTERN, S OF NW 63RD		\$133,629
89-	84	1	Bridge	BC-0072	NW 150TH, W OF PORTLAND		\$175,000
89-	84	1	Bridge	BC-0073	NE 63RD, E OF BRYANT		\$86,640
89-	84	1	Bridge	BC-0074	WILSHIRE, E OF MACARTHUR		\$109,027
89-	84	1	Bridge	BC-0080	NE 16TH, OVER I-35		\$342,027
89-	84	1	Bridge	BC-0081	ROCKWELL, S OF I-40		\$175,152
89-	84	1	Bridge	BC-0082	NW 39TH, OVER NORTH CANADIAN RIVER		\$52,708

89-	84	1	Bridge	BC-0084	NE 4TH, OVER NORTH CANADIAN RIVER	\$188,613
89-	84	1	Bridge	BC-0106	WALNUT, N OF RENO	\$35,685
89	592	1	Bridge	BC-0126 DC-0191	9900 & 6600 Briarcreek Overholser Drive	\$116,559
89-	84	1	Bridge	BM-0009	COUNTY LINE, S OF NW 122	\$21,949
89-	84	1	Bridge	BM-0013	SW 52ND, W OF SANTA FE	\$43,535
89-	84	1	Bridge	BM-0014	COUNCIL, S OF SW 89TH	\$51,218
89-	84	1	Bridge	BM-0017	SW 104, E OF RICHLAND RD	\$111,670
89-	84	1	Bridge	BM-0018	NW 164TH, E OF MERIDIAN; WESTERN, S OF NW 192ND; NE 122ND, E OF EASTERN; NE 122ND, E OF POST; WILSHIRE, E OF BRYANT	\$114,124
89-	84	1	Bridge	BM-0019	MEMORIAL, W OF MUSTANG; SW 89TH, W OF RICHLAND; NE 150TH, E OF HIWASSEE; NE 178TH, E OF CHOCTAW	\$194,572
89-	84	1	Bridge	BM-0020	MAY, OVER NORTH CANADIAN RIVER	\$111,420
89-	84	1	Bridge	BM-0022	SMALL BRIDGE MATERIALS	\$75,997
89-	84	1	Bridge	BM-0023	NW 16TH, E OF ROCKWELL	\$59,682
89-	84	1	Bridge	BS-0011	NE 192ND, E OF TRIPLE X	\$2,758
89-	84	1	Streets	PC-0030	SANTA FE, SE 59TH TO SE 89TH	\$67,017
89-	84	1	Streets	PC-0031	ROCKWELL, NW HIGHWAY TO HEFNER	\$362,749
89-	84	1	Streets	PC-0033	NW 10TH, BROADWAY TO OKLAHOMA	\$75,700
89-	84	1	Streets	PC-0060	SE 89TH, SHIELDS TO I-35	\$350,122
89-	84	1	Streets	PC-0074	STREET RESURFACING PR-1-89/90	\$315,998
89-	84	1	Streets	PC-0075	STREET RESURFACING PR-2-89/90	\$305,784
89-	84	1	Streets	PC-0104	KILPATRICK TURNPIKE BRIDGES	\$200,000
89-	84	1	Streets	PC-0107	STREET RESURFACING PR-5-89/90	\$211,353
89-	84	1	Streets	PC-0108	STREET RESURFACING	\$493,286
89-	84	1	Streets	PC-0115	STATE HIGHWAY 3, I-44 TO WARR ACRES CITY LIMITS	\$8
89-	84	1	Streets	PC-0116	SANTA FE, N OF NE 122ND	\$35,548
89-	84	1	Streets	PC-0117	STREET RESURFACING PR-3-89/90	\$93,139
89-	84	1	Streets	PC-0119	DOBBS, SE 89TH TO SE 104TH	\$63,434

89-	84	1	Streets	PC-0120	STREET RESURFACING PR-7-90/91	\$213,555
89-	84	1	Streets	PC-0121	AIR DEPOT & I-240	\$73,368
89-	84	1	Streets	PC-0123	HEFNER, CZECH HALL TO CEMETERY	\$5,363
89-	84	1	Streets	PC-0124	I-40 / 1-35 / TINKER DIAGONAL	\$320,288
89-	84	1	Streets	PC-0125	EASTERN, NORTH CANADIAN RIVER TO SE 15TH ST	\$587,951
89-	S86	1	Streets	PC-0129	PENNSYLVANIA, S OF SW 82ND	\$46,335
89-	S87	1	Streets	PC-0130	PENNSYLVANIA, & I-240	\$491,161
89-	S90	1	Streets	PC-0135	NEWCASTLE, MERIDIAN TO COUNTY LINE	\$540,176
89-	84	1	Streets	PC-0137	SOONER, SE 29TH TO SE 44TH	\$260,245
89-	84	1	Streets	PC-0140	KELLEY, MEMORIAL TO 1/2 MILE NORTH	\$915,198
89-	84	1	Streets	PC-0143	CHOCTAW, SE 89TH TO SE 104TH; HARRAH, SE 134TH TO SE 164TH	\$500,288
89-	84	1	Streets	PC-0145	UTILITY RELOCATIONS, I-35	\$2,059,638
89-	84	1	Streets	PC-0146	RENO, W OF MERIDIAN	\$108,357
89-	S88	1	Streets	PC-0147	STOCKYARDS STREETScape	\$591,922
89-	84	1	Streets	PC-0150	SW 89TH, CHOCTAW TO TRIPLE X	\$228,722
89-	S89	1	Streets	PC-0153	RENO, OKLAHOMA TO LINCOLN	\$951,700
89-	S91	1	Streets	PC-0210	MUSTANG, NW 10TH TO VANDAMENT	\$809,262
89-	84	1	Streets	PJ-CA09	STATE HIGHWAY 4, NW HIGHWAY TO WILSHIRE	\$319,751
89-	84	1	Streets	PJ-CA10	STATE HIGHWAY 152, MUSTANG TO GREGORY	\$3,152
89-	84	1	Streets	PJ-CA12	NW 23RD, E OF CIMARRON	\$3,792
89-	84	1	Streets	PJ-CA14	NW 23RD, RICHLAND TO CIMARRON	\$6,953
89-	84	1	Streets	PJ-CA24	HEFNER & BRITTON TO RICHLAND & CEMETERY	\$425,427
89-	84	1	Streets	PJ-CL02	ANDERSON, SE 104TH TO SE 134TH	\$108,686
89-	84	1	Streets	PJ-CL07	SE 104TH, BRYANT TO SUNNYLANE	\$30,096
89-	84	1	Streets	PJ-CL17	SE 134TH, TRIPLE X TO POTTAWATTOMIE	\$8
89-	84	1	Streets	PJ-OK24	ROCKWELL, SW 44TH TO SW 59TH	\$50,000

89-	84	1	Streets	PJ-OK27	PEEBLY & I-40		\$58,722
89-	84	1	Streets	PJ-OK28	MERIDIAN, NW 122ND TO MEMORIAL		\$54,673
89-	84	1	Streets	PJ-OK30	NE 108TH, MIDWEST BLVD TO POST		\$67,017
89-	84	1	Streets	PJ-OK31	SE 44TH, HIWASSEE TO CHOCTAW		\$100,000
89-	84	1	Streets	PJ-OK33	DOBBS, SE 59TH TO SE 74TH		\$42,000
89-	84	1	Streets	PJ-OK34	SE 59TH, CHOCTAW TO INDIAN MERIDIAN		\$13,000
89-	84	1	Streets	PJ-OK46	SE 15TH, OVER NORTH CANADIAN RIVER		\$4,002
89-	84	1	Streets	PJ-OK47	KELLEY, NE 36TH TO DEEP FORK RIVER BRIDGE		\$92
89-	84	1	Traffic	TC-0016	COUNCIL & I-40		\$6,911
89-	84	1	Traffic	TC-0027	ANN ARBOR & NW 10		\$3,427
89-	84	1	Traffic	TC-0095	BRITTON & WESTERN		\$215,449
89-	84	1	Traffic	TC-0160	CLASSEN @ NW 23RD & NW 36TH		\$72,035
89-	84	1	Traffic	TC-0198	CHANGEABLE MESSAGE SIGNS		\$26,996
89-	84	1	Traffic	TC-0207	HEFNER & STRATFORD		\$34,578
89-	84	1	Traffic	TC-0213	GRAND & NW 56TH		\$62,408
89-	84	1	Traffic	TC-0215	SARA & STATE HIGHWAY 66		\$13,262
89-	84	1	Traffic	TC-0217	COUNCIL & NW 50TH		\$46,246
89-	84	1	Traffic	TC-0218	BRITTON & WAVERLY		\$44,098
89-	84	1	Traffic	TC-0219	BROADWAY EXTENSION & NORTHGATE TERRACE		\$13,381
89-	84	1	Traffic	TC-0224	MERIDIAN, N OF SW 54TH		\$147,094
89-	84	1	Traffic	TC-0227	NW 63RD & VILLA		\$22,541
89-	84	1	Traffic	TC-0249	RAILROAD SAFETY IMPROVEMENTS		\$91,103
89-	84	1	Streets Bridges Traffic	~	LISTED LIMITED-ACCESS PROJECTS CONTROL ACCOUNT		\$8,621,827
89-	84	1	Streets	~	CITYWIDE ARTERIAL RESURFACING CONTROL ACCOUNT		\$345,493
89-	84	1	Streets	~	STREETS PARTICIPATION CONTROL ACCOUNT		\$37,998
89-	84	1	Bridges	~	CITYWIDE SMALL BRIDGE CONTROL ACCOUNT		\$0

89-	~	1	Streets Bridges Traffic	~	ISSUANCE COST		\$177,018
89-	~	1	Streets Bridges Traffic	~	ADMINISTRATIVE PAYMENTS		\$6,255
PROPOSITION NO. 1 (STREETS, BRIDGES, TRAFFIC) TOTALS:						\$106,475,000	\$106,559,724

Difference between Voted Proposition and Project Funding reflects reimbursement revenues.

89-	1	2	Drainage	DC-0012	NW 19TH & DONALD, PHASE I	\$1,400,000	\$2,288,980
89-	2	2	Drainage	DC-0018	MAY & NW 5TH, PHASE I	\$1,230,000	\$1,796,240
89-	3	2	Drainage	DC-0019 DC-0081	NW 68TH & COUNTRY CLUB DR, PHASE I & II	\$3,463,000	\$3,777,001
89-	4	2	Drainage	DC-0051	NW 13TH & FORDSON DR	\$210,900	\$303,579
89-	5	2	Drainage	DC-0041	SW 54TH & WALKER	\$1,067,000	\$1,374,429
89-	6	2	Drainage	DC-0021	5151 S BROOKLINE	\$484,000	\$226,626
89-	7	2	Drainage	DC-0042	NW 15TH & SARA, PHASE II	\$2,200,000	\$2,281,722
89-	8	2	Drainage	DC-0048 DC-0052	LIGHTNING CREEK, SW 59TH TO SW 67TH, PHASE I	\$2,330,000	\$3,127,507
89-	9	2	Drainage	DC-0056	SW 29TH & SPRUCE, PHASE II	\$330,000	\$446,758
89-	10	2	Drainage	DC-0023	NW 30TH & BILLEN	\$6,240,000	\$4,960,836
89-	11	2	Drainage	DC-0050	SW 24TH & MAY	\$480,000	\$497,480
89-	12	2	Drainage	DC-0064	NW 36TH & BROADWAY EXTENSION	\$360,000	\$400,991
89-	13	2	Drainage	DC-0060	SW 82ND, PENNSYLVANIA TO MILLER	\$2,400,000	\$2,582,652
89-	14	2	Drainage	DC-0065	5100 BLOCK NW 20TH	\$432,000	\$562,641
89-	15	2	Drainage	DC-0059	NW 32ND PL, W OF MERIDIAN CT	\$1,440,000	\$539,389
89-	16	2	Drainage	DC-0066	4800 BLOCK N WARREN	\$750,000	\$1,614,197
89-	17	2	Drainage	DC-0067	7200 BLOCK RUMSEY RD	\$408,000	\$211,480
89-	18	2	Drainage	DC-0068	NW 23RD & LYON BLVD	\$840,000	\$1,322,693
89-	19	2	Drainage	DC-0069	NW 52ND & HAMILTON	\$930,000	\$1,013,857
89-	20	2	Drainage	DC-0070	NW 70TH & SHAWNEE	\$330,000	\$128,523
89-	21	2	Drainage	DC-0071	NW 36TH & ST CLAIR	\$240,000	\$299,963

89-	22	2	Drainage	DC-0072	REDLANDS DR & SUTTON PL	\$360,000	\$377,123
89-	23	2	Drainage	DC-0073	NW 116TH, E OF HASTINGS	\$330,000	\$409,965
89-	24	2	Drainage	DC-0074	NW 5TH & ANN ARBOR	\$200,000	\$155,221
89-	25	2	Drainage	DC-0075	6000 BLOCK NW 83RD	\$150,000	\$156,015
89-	26	2	Drainage	DC-0076	NORTHWEST HIGHWAY, W OF BROOKSIDE DR	\$900,000	\$561,619
89-	27	2	Drainage	DC-0077A	NW 62ND & SHAWNEE, PHASE I	\$4,640,000	\$2,436,768
89-	27	2	Drainage	DC-0077B	NW 62ND & SHAWNEE, PHASE II	~	\$1,974,109
89-	28	2	Drainage	DC-0078 DC-0155	SW 74TH & MAY	\$750,000	\$22,387
89-	29	2	Drainage	DC-0079	3200 BLOCK SOMERSET	\$422,500	\$354,913
89-	30	2	Drainage	DC-0080	NW 36TH, E OF MERIDIAN	\$3,210,000	\$1,486,284
89-	31	2	Drainage	DC-0047	6900 BLOCK MELROSE LANE	\$1,910,000	\$1,818,654
89-	32	2	Drainage	~	UNLISTED DRAINAGE PROJECTS CONTROL ACCOUNT	\$6,828,100	
89-	32	2	Drainage	DC-0049	800 BLOCK N PENIEL		\$69,381
89-	32	2	Drainage	DC-0057	SW 74TH & MAY		\$200,766
89-	32	2	Drainage	DC-0061	NW 34TH & INDEPENDENCE		\$32,791
89-	32	2	Drainage	DC-0062	GRAND, NE 36TH TO NE 50TH		\$40,263
89-	32	2	Drainage	DC-0063	IMPROVEMENTS AT FIVE LOCATIONS		\$59,075
89-	32	2	Drainage	DC-0083	CONTOUR MAPS/AERIAL PHOTOS		\$2,010,793
89-	32	2	Drainage	DC-0086	RENO & ROCKWELL		\$490,179
89-	32	2	Drainage	DC-0089	DEEP FORK CREEK		\$36,783
89-	32	2	Drainage	DC-0090	2600 NW 36TH		\$46,547
89-	32	2	Drainage	DC-0093	NW 42ND & HARVEY PARKWAY		\$61,696
89-	32	2	Drainage	DC-0095	LAKE HEFNER DR, W OF PORTLAND		\$19,429
89-	32	2	Drainage	DC-0097	NE 122ND, E OF SOONER		\$34,757
89-	32	2	Drainage	DC-0100	LAKE HEFNER SPILLWAY		\$71,107

89-	32	2	Drainage	DC-0101	1100 BLOCK SW 74TH		\$80,000
89-	32	2	Drainage	DC-0102	MINOR DRAINAGE MATERIALS		\$109,658
89-	32	2	Drainage	DC-0104	NW 23RD & VIRGINIA		\$309,685
89-	32	2	Drainage	DC-0110	NORTHWEST HIGHWAY & ROCKWELL		\$47,663
89-	32	2	Drainage	DC-0111	NW 22ND & BROADWAY AVE		\$48,265
89-	32	2	Drainage	DC-0112	SW 15TH & COUNCIL		\$52,331
89-	32	2	Drainage	DC-0113	NW 115TH & MILLER		\$11,756
89-	32	2	Drainage	DC-0115	2100 BLOCK WESTWOOD		\$26,945
89-	32	2	Drainage	DC-0116	NE 55TH & STONEWALL		\$118,752
89-	32	2	Drainage	DC-0117	NE 36TH & ML KING		\$49,911
89-	32	2	Drainage	DC-0119	BRYANT & RENO		\$59,168
89-	32	2	Drainage	DC-0121	SW 19TH, INDEPENDENCE, NORTHGATE		\$111,197
89-	32	2	Drainage	DC-0123	SE 59TH & VORHEES		\$105,039
89-	32	2	Drainage	DC-0124	NW 24TH & DONALD		\$55,637
89-	32	2	Drainage	DC-0125	QUAIL RUN RD & WESTMINSTER		\$58,705
89-	32	2	Drainage	DC-0130	SMITTY PARK		\$50,338
89-	32	2	Drainage	DC-0131	BELLE ISLE MULTIPLATE STRUCTURE		\$31,728
89-	32	2	Drainage	DC-0134	NW 63RD & OLLIE		\$45,986
89-	32	2	Drainage	DC-0148	I-44 & PENNSYLVANIA		\$7,805
89-	32	2	Drainage	DC-0156	BRITTON & ROCKWELL; AIRPORT RD & SH 15		\$28,030
89-	32	2	Drainage	DC-0157	MAY & SW 25TH; 4500 SW 2ND; WALKER & SW 51ST		\$106,826
89-	32	2	Drainage	DC-0162	1200 BLOCK N CLASSEN		\$8,600
89-	32	2	Drainage	DC-0168	NW 24TH & MAY; NW 14TH & MERIDIAN; NW 52ND & MERIDIAN		\$66,940
89	S33	2	Drainage	DC-0155	SW 74TH & MAY		\$771,878
89-	~	2	Drainage	~	CITYWIDE MINOR DRAINAGE CONTROL ACCOUNT		\$2,728
89-	~	2	Drainage	~	CONTROL ACCOUNT		\$2,150,657

89-	~	2	Drainage	~	ISSUANCE COST		\$60,673
89-	~	2	Drainage	~	ADMINISTRATIVE PAYMENTS		\$38,011
PROPOSITION NO. 2 (DRAINAGE) TOTALS:						\$47,265,500	\$47,299,081

Difference between Voted Proposition and Project Funding reflects reimbursement revenues.

95-	1	1	Streets	PC-0014	SW 15TH ST, PORTLAND AVE TO MERIDIAN AVE	\$2,500,000	\$3,654,078
95-	2A	1	Streets	PC-0131	HEFNER RD, MERIDIAN TO MACARTHUR	\$2,500,000	\$1,502,873
95-	2B	1	Streets	PC-0133	HEFNER RD, PORTLAND AVE TO MERIDIAN AVE	\$2,500,000	\$2,926,237
	3, ULa	1	Streets	PC-0163	MAY AVE, SW 68TH ST TO SW 74TH ST	\$1,500,000	\$969,208
95-	4	1	Streets	PC-0142	MACARTHUR BLVD, RENO AVE TO SW 5TH ST	\$500,000	\$977,990
95-	5	1	Streets	PC-0126	EASTERN AVE, SE 15TH ST TO SE 29TH ST	\$1,500,000	\$3,480,292
95-	6, ULa	1	Streets	PC-0148	RENO AVE, MORGAN RD TO SARA RD	\$1,500,000	\$1,697,314
95-	7, ULa	1	Streets	PC-0180	RENO AVE, SARA RD TO MUSTANG RD	\$1,500,000	\$1,512,912
95-	8	1	Streets	PC-0242	MAIN ST, ROBINSON AVE TO HUDSON AVE	\$600,000	\$60,063
95-	9	1	Streets	PC-0153	RENO AVE, OKLAHOMA AVE TO LINCOLN AVE	\$1,500,000	\$2,470,518
95-	10, ULa	1	Streets	PC-0181	NE 6TH ST; HARRISON AVE; WALNUT AVE; OKLA AVE @I-235	\$1,000,000	\$108,594
95-	11	1	Streets		N 4TH ST, BROADWAY AVE TO OKLAHOMA AVE	\$200,000	\$0
95-	12, ULa	1	Streets	PC-0173	HEFNER RD, ROCKWELL AVE TO COUNCIL RD	\$2,000,000	\$713,747
95-	13, ULa	1	Streets	PC-0182	WALKER, NORTH & SOUTH OF I-240	\$1,200,000	\$103,519
95-	14, ULa	1	Streets	PC-0205	SW 29TH ST, NEWCASTLE RD TO MERIDIAN AVE	\$2,000,000	\$2,129,250
95-	15	1	Streets	PC-0158 PC-0239	MACARTHUR BLVD, NEWCASTLE RD TO SW 74TH ST	\$3,400,000	\$678,435
95-	16, ULa	1	Streets	PC-0206	RENO AVE, CZECH HALL RD TO MUSTANG RD	\$2,000,000	\$115,142
95-	17	1	Streets	PC-0230	SANTA FE AVE, KILPATRICK TURNPIKE TO MEMORIAL RD	\$1,000,000	\$1,000,582
95-	18, ULa	1	Streets	PC-0207	SW 15TH ST, MORGAN RD TO SARA RD	\$2,000,000	\$2,219,458
95-	19, ULa	1	Streets	PC-0164	NW 10TH ST, PENNSYLVANIA AVE TO CLASSEN BLVD	\$4,500,000	\$4,789,746
95-	20, ULa	1	Streets	PC-0183	WESTERN AVE, MEMORIAL RD TO NW 150TH ST	\$2,000,000	\$1,512,281

95-	21	1	Streets	PC-0204	NW 150TH ST, PENNSYLVANIA AVE TO WESTERN AVE	\$2,000,000	\$151,730
95-	22	1	Streets	PC-0168	PHILLIPS AVE, NE 8TH ST TO NE 10TH ST	\$450,000	\$845,555
95-	23	1	Streets	PC-0192	ROCKWELL AVE, NW 122ND ST TO MEMORIAL RD	\$2,000,000	\$1,368,759
95-	24, Ula	1	Streets	PR-2-00/01	MACARTHUR BLVD, WILSHIRE BLVD TO BRITTON RD	\$120,000	\$125,216
95-	25, Ula	1	Streets	PR-2-00/01	ROCKWELL AVE, WILSHIRE BLVD TO NW EXPRESSWAY	\$60,000	\$125,216
95-	26	1	Streets	PJ-OK-49*	NW 63RD ST, MERIDIAN TO WARR ACRES CITY LIMITS	\$60,000	\$112,604
95-	27	1	Streets	PR-1-98/99	NW 36TH ST, PORTLAND AVE TO MERIDIAN AVE	\$120,000	\$108,000
95-	28	1	Streets	PR-1-98/99	PORTLAND AVE, NW 36TH ST TO NW 50TH ST	\$120,000	\$108,000
95-	29	1	Streets	PR-1-98/99	PORTLAND AVE, NW 23RD ST TO NW 36TH ST	\$120,000	\$108,000
95-	30	1	Streets	PR-5-00/01	VILLA AVE, NW 23RD ST TO NW 30TH ST	\$60,000	\$128,006
95-	31	1	Streets	PR-5-00/01	NW 50TH ST, BROADWAY EXT TO WESTERN AVE	\$90,000	\$128,006
95-	32	1	Streets	PR-7-01/02	NW 36TH ST, MAY AVE TO PORTLAND AVE	\$110,000	\$977,353
95-	33	1	Streets	PR-5-00/01	NW 36TH ST, SANTA FE AVE TO WESTERN AVE	\$120,000	\$128,006
95-	34, Ula	1	Streets	PR-2-00/01	HEFNER RD, PENNSYLVANIA AVE TO MAY AVE	\$100,000	\$125,216
95-	35, ULa	1	Streets	PC-0166	NW 23RD ST, CLASSEN BLVD TO VILLA AVE	\$370,000	\$1,154,779
95-	36, ULa	1	Streets	PC-0166	NW 23RD ST, I-235 TO CLASSEN BLVD	\$460,000	\$1,154,778
95-	37, ULa	1	Streets	PR-2-00/01	MACARTHUR BLVD, NW 23RD ST TO NW 30TH ST	\$60,000	\$125,216
95-	38, ULa	1	Streets	PC-0205	SW 29TH ST, I-44 TO CAMPBELL PL	\$60,000	\$55,800
95-	39	1	Streets	PR-1-98/99	ROCKWELL AVE, NW 10TH ST TO NW 16TH ST	\$60,000	\$108,000
95-	40	1	Streets	PJ-OK-59	DOUGLAS BLVD, MIDWEST CITY LIMITS TO SW 44TH ST	\$110,000	\$102,483
95-	41, ULa	1	Streets	PR-1-00/01 Phase II	SE 36TH ST/GRAND BLVD, BYERS AVE TO HIGH AVE	\$90,000	\$159,786
95-	42, ULa	1	Streets	PR-1-00/01 Phase II	WALKER AVE, SW 29TH ST TO SW 44TH ST	\$120,000	\$159,786
95-	43	1	Streets	PR-3-98/99	SW 44TH ST, SANTA FE AVE TO WESTERN AVE	\$120,000	\$96,381
95-	44, ULa	1	Streets	PR-1-00/01 Phase II	SE 29TH ST, SHIELDS BLVD TO HIGH AVE	\$103,000	\$159,786
95-	45	1	Streets	PR-5-00/01	SE 15TH ST, EASTERN AVE TO BRYANT AVE	\$120,000	\$128,006
95-	46	1	Streets	PR-3-99/00	SE 59TH ST, SANTA FE AVE TO HIGH AVE	\$120,000	\$23,000

95-	47	1	Streets	PR-3-98/99	SE 44TH ST, SANTA FE AVE TO HIGH AVE	\$120,000	\$96,381
95-	48, ULa	1	Streets	PR-1-00/01 Phase II	SE 44TH ST, HIGH AVE TO EASTERN AVE	\$120,000	\$159,786
95-	49, ULa	1	Streets	PR-1-00/01 Phase I	PENNSYLVANIA AVE, SW 59TH ST TO SW 69TH ST	\$80,000	\$159,786
95-	50, ULa	1	Streets	PR-1-00/01 Phase I	PENNSYLVANIA AVE, SW 44TH ST TO SW 59TH ST	\$120,000	\$159,786
95-	51	1	Streets	PC-0214 TC-0266	SW 89TH ST, PENNSYLVANIA AVE TO MAY AVE	\$120,000	\$122,686
95-	52	1	Streets	PR-2-97/98	BRYANT AVE, SE 89TH ST TO SE 104TH ST	\$130,000	\$163,971
95-	53	1	Streets	PR-8-01/02	SW 149TH ST, PEEBLY RD TO LUTHER RD	\$130,000	\$97,987
95-	54	1	Streets	PC-0237	SW 119TH ST, MAY AVE TO PORTLAND AVE	\$120,000	\$0
95-	55	1	Streets	PR-3-99/00	SW 59TH ST, SANTA FE AVE TO WESTERN AVE	\$120,000	\$23,000
95-	56	1	Streets	PR-3-98/99	SW 59TH ST, PENNSYLVANIA AVE TO MAY AVE	\$120,000	\$96,381
95-	57	1	Streets	PR-3-98/99	SW 44TH ST, WESTERN AVE TO PENNSYLVANIA AVE	\$120,000	\$96,384
95-	58, ULa	1	Streets	PR-1-00/01 Phase I	PENNSYLVANIA AVE, SW 29TH ST TO SW 44TH ST	\$120,000	\$159,786
95-	59	1	Streets	PR-5-00/01	VIRGINIA AVE, MAIN ST TO LINWOOD AVE	\$60,000	\$128,006
95-	60	1	Streets		WESTERN AVE, SW 25TH ST TO SW 29TH ST	\$32,000	\$23,000
95-	61, ULa	1	Streets	PR-1-00/01 Phase I	SW 25TH ST, PENNSYLVANIA AVE TO AGNEW AVE	\$60,000	\$159,786
95-	62	1	Streets		NW 5TH ST, SANTA FE AVE TO WESTERN AVE	\$120,000	\$0
95-	63	1	Streets	PR-1-97/98	DOUGLAS AVE, SW 46TH ST TO SW 44TH ST	\$60,000	\$16,145
95-	64a	1	Streets	PR-3-99/00	WESTERN AVE., SW 15TH ST. TO SOUTH END OF BRIDGE, PHASE I	\$60,000	\$23,000
95-	64b	1	Streets	PR-5-00/01	WESTERN AVE, NORTH END OF BRIDGE TO RENO, PHASE II	\$60,000	\$128,006
95-	65, ULa	1	Streets	PR-1-00/01 Phase I	SW 29TH ST, PENNSYLVANIA AVE TO MAY AVE	\$120,000	\$159,786
95-	66	1	Streets	PR-1-99/00	BRITTON RD, EASTERN AVE TO BRYANT AVE	\$120,000	\$120,000
95-	67	1	Streets	PR-1-99/00	BRITTON RD, BROADWAY EXT TO KELLEY AVE	\$120,000	\$120,000
95-	68, ULa	1	Streets	PR-2-00/01	LOTTIE AVE, NE 13TH ST TO NE 23RD ST	\$90,000	\$125,216
95-	69, ULa	1	Streets	PR-2-00/01	M.L. KING AVE, NE 23RD ST TO NE 36TH ST	\$120,000	\$125,216
95-	70	1	Streets	PR-5-00/01	SANTA FE AVE, N 36TH ST TO N 50TH ST	\$120,000	\$128,010
95-	71, ULa	1	Streets	PR-2-00/01	NE 36TH ST, EASTERN AVE TO BRYANT AVE	\$120,000	\$125,216

95-	72	1	Streets		NE 23RD ST, KELLEY AVE TO EASTERN AVE	\$120,000	\$0
95-	73	1	Streets	PC-0168	NE 8TH ST, STILES BLVD TO KELLEY AVE	\$60,000	\$0
95-	74	1	Streets	PC-0181	HARRISON RD, I-235 TO STILES BLVD	\$25,000	\$0
95-	75	1	Streets		NE 4TH ST, WALNUT AVE TO KELLEY AVE	\$90,000	\$0
95-	76, ULa	1	Streets	PR-2-00/01	HEFNER RD, SANTA FE AVE TO WESTERN AVE	\$120,000	\$125,216
95-	77, ULa	1	Streets	PR-2-00/01	M.L. KING AVE, NE 10TH ST TO NE 23RD ST	\$120,000	\$125,216
95-	78	1	Streets	PJ-OK-60*	HEFNER RD, MAY AVE TO PORTLAND AVE	\$90,000	\$29,715
95-	79	1	Streets	PR-1-98/99	NW 63RD ST, MAY AVE TO PORTLAND AVE	\$120,000	\$108,000
95-	80	1	Streets	PR-2-97/98	SE 104TH ST, ANDERSON RD TO CHOCTAW RD	\$250,000	\$382,086
95-	81	1	Streets	PR-2-99/00	SE 104TH ST, PEEBLY RD TO HARRAH RD	\$250,000	\$1,205
95-	82A	1	Streets	PC-0184	WESTERN AVE, NW 36TH ST TO NW 63RD ST	\$150,000	\$1,221,155
95-	82B	1	Streets	PJ-OK-62	WESTERN AVE, NW 63RD ST TO WILSHIRE BLVD	\$150,000	\$199,991
95-	82C	1	Streets	PC-0208	WESTERN AVE, WILSHIRE BLVD TO HEFNER RD	\$150,000	\$71,750
95-	82D, ULa	1	Streets	PR-1-00/01 Phase II	WESTERN AVE, NW 23RD ST TO NW 36TH ST	\$150,000	\$159,786
95-	83A, ULa, ULc	1	Streets	PC-0156	NW 30TH ST, CLASSEN BLVD TO INTERSTATE 44	\$100,000	\$1,154,807
95-	83B	1	Streets	PC-0209	NW 30TH ST, ROBINSON AVE TO CLASSEN BLVD..	\$100,000	\$698,623
95-	84	1	Streets	PR-7-01/01	NW 36TH ST, CLASSEN BLVD TO MAY AVE	\$150,000	\$977,354
95-	85	1	Streets	PC-0201	WESTMINSTER AVE, SE 74TH ST TO SE 89TH ST	\$130,000	\$488,858
95-	86	1	Streets	PC-0201	SE 89TH ST, WESTMINSTER RD TO HIWASSEE RD	\$260,000	\$488,858
95-	87	1	Streets	PC-0201	HIWASSEE RD, SE 89TH ST TO SE 149TH ST	\$520,000	\$488,860
95-	88	1	Streets	PR-8-01/02	SE 134TH ST, TRIPLE XXX RD TO PEEBLY RD	\$130,000	\$97,987
95-	89	1	Streets		SE 119TH ST, INDIAN MERIDIAN RD TO JEFFREY ST	\$50,000	\$0
95-	90	1	Streets	PR-8-01/02	SE 134TH ST, DOBBS RD TO LUTHER RD	\$130,000	\$97,987
95-	91	1	Streets	PR-8-01/02	INDIAN MERIDIAN RD, SE 104TH ST TO SE 119TH ST	\$130,000	\$97,987
95-	ULc	1	Streets	~	CITYWIDE STREET IMPROVEMENTS CONTROL ACCOUNT	\$15,000,000	\$751,540

95-	ULc	1	Streets	MS-0028	MICKEY MANTLE TO STILES		\$250,000
95-	Ulc	1	Streets	PC-0014	SW 15TH ST, MERIDIAN AVE TO MACARTHUR AVE		\$60,000
95-	Ulc	1	Streets	PC-0156	NW 30TH, ROBINSON TO WESTERN		\$810
95-	ULc	1	Streets	PC-0157	SW 89TH ST & WESTERN, PHASE I		\$1,356,900
95-	ULc	1	Streets	PC-0171	SW 149TH ST & PENNSYLVANIA AVE		\$353,000
95-	ULb	1	Streets	PC-0172	ANN ARBOR, NW 39TH ST TO NW 50TH ST		\$33,825
95-	ULb, ULc	1	Streets	PC-0175	EASTERN, SE 29TH TO SE 44TH		\$1,040,911
95-	ULb	1	Streets	PC-0177	RENO AVE & EASTERN AVE, N TO CALIFORNIA AVE		\$46,620
95-	ULc	1	Streets	PC-0191	SW 89TH ST & WESTERN AVE, PHASE II		\$852,665
95-	ULb	1	Streets	PC-0195	INTERSTATE 35, SE 49TH ST TO SE 39TH ST		\$133,000
95-	ULb	1	Streets	PC-0196	INTERSTATE 35, SE 104TH ST TO SE 84TH ST		\$52,224
95-	ULc	1	Streets	PC-0197	INDEPENDENCE AVE, NW 56TH ST TO NW EXPRESSWAY		\$213,460
95-	ULc	1	Streets	PC-0198	OKLAHOMA AVE, RENO AVE TO SHERIDAN AVE		\$239,745
95-	ULc	1	Streets	PC-0200	RURAL ROAD RECYCLING PACKAGE		\$740,000
95-	ULb, ULc	1	Streets	PJ-CA-08	INTERSTATE 40 & CZECH HALL RD		\$230,230
95-	ULb	1	Streets	PJ-CA-36	RIVER BRIDGE, MORGAN RD & SARA RD		\$400,000
95-	ULb	1	Streets	PJ-OK-54	LUTHER GATE/TURNER TURNPIKE		\$500,000
95-	ULb	1	Streets	PJ-OK-64 PC-0217	SW 29TH & COUNCIL RD		\$100,000
95-	ULc	1	Streets	PR-2-97/98	RESIDENTIAL RESURFACING		\$343,715
95-	ULc	1	Streets	PR-3-97/98	RESIDENTIAL RESURFACING		\$632,889
95-	ULc	1	Streets	PR-4-97/98	RESIDENTIAL RESURFACING		\$632,889
95-	ULc	1	Streets	PR-5-97/98	RESIDENTIAL RESURFACING		\$632,889
95-	ULc	1	Streets	PR-6-97/98	RESIDENTIAL RESURFACING		\$240,726
95	Ulc	1	Streets	PR-6-00/01 PR-2-00/01	RESIDENTIAL RESURFACING		\$200,000
95	Ulc	1	Streets	PR-1-00/01 Phase I	PENN, NW 10 TO NW 23		\$192,470
95	Ulc	1	Streets	PR-1-00/01 Phase II	INDEPENDENCE, SW 21 TO SW 29		\$192,470

95	Ulc	1	Streets	PR-2-00/01	RESIDENTIAL RESURFACING		\$312,000
95	Ulc	1	Streets	PC-0214 TC-0266	SW 89, PENN TO MAY		\$1,583,042
95	Ulc	1	Streets	PC-0224	NW 164 & WESTERN		\$9,680
95	Ulc	1	Streets	PC-0225	EASTERN, SW 44 TO SW 59		\$144,974
95	Ulc	1	Streets	PC-0226	EASTERN, SW 59 - I-240		\$122,767
95	Ulc	1	Streets	PC-0227	SH 92 (CEMETERY RD) & NW 10		\$100,322
95	Ulc	1	Streets	PC-0228	STREET MAINT. CONST. EQUIP.		\$103,836
95	Ulc	1	Streets	PJ-OK-76	SE 59, CHOCTAW TO HARRAH		\$350,000
95	Ulc	1	Streets	PR-0006	WESTERN, SW 70 TO SW 59		\$233,222
95	Ulc	1	Streets	PC-0238	SARA, RENO TO NW 10		\$928,963
95	Ulc	1	Streets	PC-0158 PC-0239	MACARTHUR, SW 74 TO SW 104		\$150,000
95	Ulc	1	Streets	PC-0242	HARVEY, MAIN TO PARK		\$260,000
95	Ulc	1	Streets	PC-0243 MB-0638	RENO, ROBINSON TO EK GAYLORD		\$305,600
95	Ulc	1	Streets	PC-0244	MICRO-RESURFACING IMPROVEMENTS		\$1,016,750
95	Ulc	1	Streets	PC-0252 MB-0608	COLCORD & COUCH BET. HUDSON & LEE		\$107,020
95	Ulc	1	Streets	PR-1-01/02, Phase I	STREET RESURFACING PROJECT		\$198,915
95-	ULc	1	Streets	TC-0276	DOWNTOWN TRAFFIC STUDY		\$188,357
95-	ULb	1	Streets	TC-0095	BRITTON RD & WESTERN AVE		\$355,480
95-	ULa	1	Streets	~	ADVANCED A&E AND R-O-W CONTROL ACCOUNT	\$1,500,000	\$0
95-	ULb	1	Streets	~	PARTICIPATION CONTROL ACCOUNT	\$2,000,000	\$14,421
95-		1	Streets	~	LISTED STREET PROJECTS CONTROL ACCOUNT		\$2,190,086
95-	ULc	1	Streets	~	ISSUANCE COST		\$95,245
*Note: Projects PJ-OK-49 & PJ-OK-60 were funded with '12X' funds.							
						\$69,450,000	\$69,516,127

Difference between Voted Proposition and Project Funding reflects reimbursement revenues.

95-	1, ULb	2	Bridge	BC-0083	N CANADIAN ON SE 15TH ST, E OF SANTA FE AVE	\$5,600,000	\$996,624
-----	--------	---	--------	---------	--	-------------	-----------

95-	2	2	Bridge	BC-0086	WESTERN AVE, S OF SW 15TH ST	\$1,000,000	\$528,410
95-	3	2	Bridge	BC-0092	N CANADIAN RIVER @ COUNCIL RD	\$7,000,000	\$707,132
95-	3A, ULb	2	Bridge	BC-0093	N CANADIAN RIVER @ MACARTHUR BLVD		\$618,327
95-	3B	2	Bridge	BC-0120	N CANADIAN RIVER @ MERIDIAN AVE		\$729,262
95-	3C, ULb	2	Bridge	BC-0094	N CANADIAN RIVER @ MAY AVE		\$1,194,875
95-	3D	2	Bridge	BC-0120	N CANADIAN RIVER @ AGNEW AVE		\$729,263
95-	3E	2	Bridge	BC-0123	N CANADIAN RIVER @ WESTERN AVE		\$78,734
95-	3F	2	Bridge	BC-0124	N CANADIAN RIVER @ WALKER AVE		\$77,259
95-	3G	2	Bridge	BC-0121	N CANADIAN RIVER @ NE 4TH ST		\$62,002
95-	3H	2	Bridge	BC-0121	N CANADIAN RIVER @ NE 36TH		\$62,003
95-	3I	2	Bridge	BC-0087 BC-0101	N CANADIAN RIVER @ NE 63RD ST		\$745,178
95-	4	2	Bridge	BC-0088	WESTERN AVE, S OF NW 192ND ST	\$500,000	\$889,155
95-	5	2	Bridge	BC-0089	SHIELDS BLVD, SE 5TH ST TO SE 23RD ST	\$500,000	\$637,658
95-	6	2	Bridge	BC-0107	NE 150TH ST, E OF HENNEY RD	\$350,000	\$226,654
95-	7	2	Bridge	BC-0108	SW 89TH ST, E OF COUNCIL RD	\$350,000	\$254,008
95-	8	2	Bridge	BC-0109	NE 164TH ST, E OF HENNEY RD	\$350,000	\$160,058
95-	9	2	Bridge	BC-0110	LUTHER RD, S OF SE 44TH ST	\$450,000	\$152,557
95-	10	2	Bridge	BC-0119	DOBBS RD, S OF SE 59TH ST	\$350,000	\$184,655
95-	11	2	Bridge	BC-0112	HEFNER RD, W OF COLTRANE RD	\$250,000	\$388,635
95-	ULa	2	Bridge	~	CITYWIDE SMALL BRIDGE REPAIR CONTROL ACCOUNT	\$6,000,000	\$103,943
95-	ULa	2	Bridge	BC-0091	REPAIR/REPLACE RURAL BRIDGES		\$880,470
95-	ULa	2	Bridge	BC-0095	MAY AVE & NORTHWEST HIGHWAY		\$57,327
95-	ULa	2	Bridge	BC-0096	NW 10TH ST OVER INTERSTATE 44		\$247,031
95-	ULa	2	Bridge	BC-0098	6000 BLOCK RIVIERA DR		\$73,806
95-	ULa	2	Bridge	BC-0099	A&E FOR REPAIR/REPLACE RURAL BRIDGES		\$566

95-	ULa	2	Bridge	BC-0100	BRIDGE PLATFORM TRUCK		\$500,017
95-	ULa	2	Bridge	BC-0103	SE 59TH ST @ INTERSTATE 40		\$814,629
95-	ULa	2	Bridge	BC-0104	NW 23RD ST, E OF CIMARRON RD		\$50,443
95-	ULa	2	Bridge	BC-0105	BRYANT AVE, S OF HEFNER RD		\$177,362
95-	ULa	2	Bridge	BC-0111	SW 59TH ST, SARA RD TO MORGAN RD; TROSPER PARK BRIDGE		\$195,287
95-	ULa	2	Bridge	BC-0113	MORGAN RD, N OF RENO AVE		\$11,452
95-	ULa	2	Bridge	BC-0122A	HARRAH-NEWALLA @ INTERSTATE 40; BRYANT S OF NE 63RD		\$88,521
95	ULa	2	Bridge	BC-0122B	BRYANT , S OF NE 63RD ST.		\$462,038
95	ULa	2	Bridge	BC-0129	WESTERN, WILSHIRE TO BRITTON		\$266,651
95	ULa	2	Bridge	BC-0130	NE 4TH & NE 6TH, E OF BROADWAY AVE.		\$85,016
95	Ula	2	Bridge	BC-0133	NE 23, W. OF I-35, PHASE I		\$660,125
95	Ula	2	Bridge	BC-0138	PENNSYLVANIA, S. OF MEMORIAL RD.		\$176,489
95	Ula	2	Bridge	BC-0139	BRIDGE GUARDRAIL REPAIR/REPLACE		\$100,113
95	Ula	2	Bridge	BC-0141	BRIDGE DECK REPAIR/REPLACE		\$110,000
95	Ula	2	Bridge	BC-0142	SW 89TH, E. OF COUNTY LINE RD.		\$115,000
95	Ula	2	Bridge	BC-0145	REPAIR/REPLACE RURAL BRIDGES		\$597,523
95	Uls	2	Bridge	BC-0146	WESTERN, N. OF NW 86		\$30,000
95	Ula	2	Bridge	BC-0147	MAY OVER NW HIGHWAY		\$53,858
95	Ula	2	Bridge	BC-0154	NE 63, E. OF INTERSTATE 35		\$65,500
95	ULa	2	Bridge	BM-0024	SMALL BRIDGE REPAIR MATERIALS		\$50,000
95-	ULb	2	Bridge	~	ADVANCED A&E AND R-O-W CONTROL ACCOUNT	\$1,000,000	\$850,000
95-		2	Bridge	~	CONTROL ACCOUNT		\$7,436,931
95-	ULa	2	Bridge	~	ISSUANCE COST		\$26,836
PROPOSITION NO. 2 (BRIDGES) TOTALS:						\$23,700,000	\$23,709,383

Difference between Voted Proposition and Project Funding reflects reimbursement revenues.

95-	1	3	Traffic	TC-0241	SHARTEL AVE & RENO AVE	\$85,000	\$18,523
95-	2	3	Traffic	TC-0282	MAY AVE & NW 10TH ST	\$260,000	\$19,889
95-	3	3	Traffic	TC-0279	VILLA AVE & NW 12TH ST	\$300,000	\$40,737
95-	3A	3	Traffic	TC-0279	VILLA AVE & NW 16TH ST	~	\$40,737
95-	3B	3	Traffic	TC-0279	VILLA AVE & NW 23RD ST	~	\$40,737
95-	4	3	Traffic	TC-0280	CLASSEN BLVD & NW 13TH ST	\$125,000	\$0
95-	5	3	Traffic	TC-0246	BRYANT AVE & NE 63RD ST	\$60,000	\$62,602
95-	6	3	Traffic	TC-0242	COUNCIL RD & NW 10TH ST	\$75,000	\$106,196
95-	7	3	Traffic	TC-0254	NW 23RD ST & PENNSYLVANIA AVE	\$80,000	\$24,909
95-	8	3	Traffic	TC-0283	KELLEY AVE & NE 23RD ST	\$250,000	\$12,642
95-	8A	3	Traffic	TC-0283	KELLEY AVE & NE 63RD ST	~	\$12,642
95-	9	3	Traffic	TC-0284	DREXEL BLVD & NW 23RD ST	\$250,000	\$18,450
95-	10	3	Traffic	TC-0257	MAY AVE & SW 15TH ST	\$100,000	\$113,810
95-	11	3	Traffic	TC-0258	SW 29TH ST & AGNEW AVE	\$110,000	\$142,681
95-	12	3	Traffic	TC-0281	SW 44TH ST & INDEPENDENCE AVE	\$120,000	\$38,470
95-	12A	3	Traffic	TC-0281	SW 44TH ST & AGNEW AVE	~	\$38,470
95-	12B	3	Traffic	TC-0281	SW 44TH ST & BLACKWELDER AVE	~	\$20,000
95-	12C	3	Traffic	TC-0281 PR-3-98/99	SW 44TH ST & WESTERN AVE	~	\$20,000
95-	12D	3	Traffic	TC-0281 PR- 3-98/99	SW 44TH ST & WALKER AVE	~	\$20,000
95-	12E	3	Traffic	TC-0281 PR- 3-98/99	SW 44TH ST & ROBINSON AVE	~	\$20,000
95-	13	3	Traffic	TC-0243	ANN ARBOR & NW 63RD ST	\$60,000	\$20,881
95-	14,A	3	Traffic	TC-0244	COUNCIL RD, N OF RENO AVE, RENO AVE, E OF COUNCIL RD.	\$180,000	\$92,944
95-	15	3	Traffic	TC-0259	AGNEW & SW 59TH ST	\$60,000	\$38,532
95-	16	3	Traffic	TC-0260	MERIDIAN AVE & NW 23RD ST	\$120,000	\$115,943
95-	17	3	Traffic	TC-0261	TULSA AVE & NW 50TH ST	\$160,000	\$25,909
95-	18	3	Traffic	TC-0261	TULSA AVE & NW 10TH ST	\$160,000	\$25,909

95-	19	3	Traffic	TC-0263	LINCOLN BLVD & NE 4TH ST	\$100,000	\$0
95-	20	3	Traffic	TC-0285	SOONER RD & INTERSTATE 240 INTERCONNECT	\$150,000	\$0
95-	21	3	Traffic	TC-0230	PORTLAND AVE & NW 164TH ST	\$60,000	\$41,310
95-	22	3	Traffic	TC-0230	PORTLAND AVE & NW 150TH ST	\$60,000	\$41,310
95-	23	3	Traffic	TC-0229	FAIRVIEW AVE & SW 89TH ST	\$60,000	\$37,878
95-	24	3	Traffic	TC-0253	HARVEY PL & NW 63RD ST	\$160,000	\$20,117
95-	25	3	Traffic	TC-0228	NE 23RD ST & PROSPECT	\$60,000	\$17,988
95-	26	3	Traffic	TC-0247	GRAND BLVD & SE 29TH ST	\$60,000	\$2,428
95-	27	3	Traffic	TC-0240	SE 44TH ST & MACKLEMAN DR	\$135,000	\$222,216
95-	28	3	Traffic	TC-0264	WESTERN & NW 150TH ST	\$60,000	\$44
95-	29	3	Traffic	TC-0236	MAY AVE & SW 65TH ST	\$60,000	\$17,994
95-	30	3	Traffic	TC-0286	UTAH AVE & NW 23RD ST	\$60,000	\$45,299
95-	31	3	Traffic	TC-0223 PC-0211	SARA RD & NW 10TH ST	\$160,000	\$902,553
95-	32	3	Traffic	TC-0287	PENNSYLVANIA AVE & WATERFORD BLVD	\$90,000	\$0
95-	33	3	Traffic	TC-0265	COUNCIL RD & SW 44TH ST	\$60,000	\$55,153
95-	34	3	Traffic	TC-0232	PENNSYLVANIA AVE, N OF NORTHWEST HIGHWAY	\$45,000	\$27,834
95-	35	3	Traffic	TC-0239 PC-0151	ROCKWELL AVE & MELROSE LN	\$500,000	\$842,326
95-	36	3	Traffic	TC-0266 PC-0214	SW 89TH ST & PENNSYLVANIA AVE	\$200,000	\$241,495
95-	37	3	Traffic	TC-0250 PC-0178	SW 89TH ST & WESTERN AVE	\$200,000	\$268,522
95-	38	3	Traffic	TC-0275	NW 36TH ST & YOUNGS BLVD	\$160,000	\$211
95-	39	3	Traffic	TC-0251 PC-0179	MEMORIAL RD & CROSSING WAY	\$160,000	\$1,330
95-	ULb	3	Traffic	~	TRAFFIC CONTROL DEVICES, MATERIALS AND EQUIPMENT	\$1,600,000	\$3,330
95-	ULb	3	Traffic	TC-0231	TRAFFIC SIGN INVENTORY		\$255,445
95-	ULb	3	Traffic	TC-0234	LONG LINE PAINT TRUCK		\$162,577
95-	ULb	3	Traffic	TC-0235	SIGN CUTTING MACHINE		\$24,309

95-	ULb	3	Traffic	TC-0237	SIGNAL CONTROLLERS		\$32,893
95-	ULb	3	Traffic	TC-0238	TRAFFIC SIGN BLANKS, SHEETING, AND POST		\$376,993
95-	ULb	3	Traffic	TC-0245	TRAFFIC SIGNAL EQUIPMENT		\$156,788
95-	ULb	3	Traffic	TC-0248	SHERIDAN AVE, ROBINSON AVE TO E.K. GAYLORD BLVD		\$28,202
95-	ULb	3	Traffic	TC-0252	4800 BLOCK NW 50TH ST		\$39,217
95-	ULa: ULb	3	Traffic	TC-0269	DOWNTOWN INTERCONNECT		\$367,916
95-	ULb	3	Traffic	TC-0270	NW HIGHWAY INTERCONNECT		\$144,198
95-	ULb	3	Traffic	TC-0273	PENNSYLVANIA & NW 150TH ST		\$515
95-	ULb	3	Traffic	TC-0274	NW 112th & ROCKWELL		\$7,182
95-	ULb	3	Traffic	TC-0289	TRAFFIC INSTALLATION DIRECTIONAL BORING MACHINE		\$50,000
95-	ULb	3	Traffic	TC-0288	SW 134th & WESTERN		\$29,842
95-	ULb	3	Traffic	TC-0290	SIGN INVENTORY FIBER OPTICS		\$77,498
95-	ULb	3	Traffic	TC-0291	TRAFFIC DATA COLLECTION EQUIPMENT		\$85,000
95-	ULb	3	Traffic	TC-0292	LINCOLN & NE 36TH; SANTA FE & NE 36TH; MAY & WILSHIRE; DUMAS & NEWCASTLE		\$35,000
95-	ULb	3	Traffic	TC-0293	NE 150th & SANTA FE		\$50,000
95-	ULb	3	Traffic	TC-0294	RENO & TULSA		\$40,000
95-	ULa	3	Traffic	~	IMPROVEMENT OF EXISTING SIGNALS, SIGNS & DEVICES	\$200,000	\$0
95-	~	3	Traffic	~	CONTROL ACCOUNT		\$1,237,379
95-	ULb	3	Traffic	~	ISSUANCE COST		\$10,095
PROPOSITION NO. 3 (TRAFFIC) TOTALS:						\$6,955,000	\$7,132,000

Difference between Voted Proposition and Project Funding reflects reimbursement revenues.

95-	1	4	Drainage	DC-0138	VICINITY OF NW 56TH ST & PENNSYLVANIA AVE	\$3,000,000	\$5,167,950
95-	2	4	Drainage	DC-0186	ALONG LIGHTNING CREEK FROM THE N CANADIAN RIVER	\$3,000,000	\$151,404
95-	3	4	Drainage	DC-0132 A	BROCK CREEK, PHASE I	\$1,000,000	\$610,148
95-	3	4	Drainage	DC-0132 B	BROCK CREEK, PHASE I	\$1,940,000	\$2,031,005

95-	3	4	Drainage	DC-0132 C	BROCK CREEK, PHASE I	\$60,000	\$39,233
95-	4	4	Drainage	DC-0143	TWIN CREEK , VICINITY OF SW 51ST & INDEPENDENCE	\$1,200,000	\$763,203
95-	5, ULb	4	Drainage	DC-0139	TWIN CREEK, SW 25TH ST & AGNEW AVE	\$2,600,000	\$2,385,303
95-	6	4	Drainage	DC-0101	VICINITY OF SW 70TH ST & DOUGLAS	\$650,000	\$616,504
95-	7	4	Drainage	DC-0058	VICINITY OF SW 53RD ST & PENNSYLVANIA AVE	\$650,000	\$0
95-	8	4	Drainage	DC-0092	VICINITY OF NW 32ND ST & MERIDIAN AVE	\$2,860,000	\$2,613,928
95-	9	4	Drainage	DC-0140	VICINITY OF ROCKWELL AVE & NORTHWEST HIGHWAY	\$1,620,000	\$949,593
95-	10 ULb	4	Drainage	DC-0184	VICINITY OF NW 68TH ST & BERKELY CT	\$1,680,000	\$1,584,897
95-	11, ULb	4	Drainage	DC-0164	VICINITY OF SURREY HILLS BLVD, E OF HASTINGS AVE	\$560,000	\$787,834
95-	12	4	Drainage	DC-0152	VICINITY OF SW 71ST ST & INDIANA AVE	\$3,360,000	\$1,992,104
95-	13	4	Drainage	DC-0169	VILLA, S. OF NW 55TH TO MAY	\$1,740,000	\$434,414
95-	13	4	Drainage	DC-0173	MAY, W. TO DREXEL	\$1,740,000	\$588,632
95-	13	4	Drainage	DC-0189	VILLA & NW 56TH	\$1,740,000	\$161,820
95-	14 ULb	4	Drainage	DC-0185	DEEP FORK CREEK, VICINITY OF NW 34TH ST	\$900,000	\$305,586
95-	15	4	Drainage	DC-0141	VICINITY OF RR APPROX. 800' E OF ROCKWELL AVE	\$2,400,000	\$2,003,677
95-	16	4	Drainage	DC-0095 PC-0036	VICINITY OF NW 63RD ST & COUNCIL RD	\$1,680,000	\$52,044
95-	17, ULb	4	Drainage	DC-0165	VICINITY OF 6200 S SANTA FE AVE	\$6,600,000	\$486,795
95-	18, ULb	4	Drainage	DC-0166	VICINITY OF SE 66TH ST & BYERS AVE	\$1,120,000	\$636,979
95-	19	4	Drainage	DC-0202	GOLF COURSE CREEK, VICINITY OF NW 56TH ST & PENN	\$2,140,000	\$62,454
95-	20	4	Drainage	DC-0174	VICINITY OF NW 10TH ST & SARA RD	\$1,860,000	\$655,290
95-	21, ULb	4	Drainage	DC-0182	VICINITY OF 11200 BLOCK N PENNSYLVANIA AVE	\$1,920,000	\$158,677
95-	22, ULb	4	Drainage	DC-0183	VICINITY OF NE 52ND ST, E OF RHODE ISLAND	\$1,920,000	\$157,304
95-	23	4	Drainage	DC-0142	VICINITY OF WALKER AVE, S OF NW 38TH ST	\$650,000	\$436,988
95-	24	4	Drainage	DC-0142	VICINITY OF NW 36TH ST, WALKER AVE TO INTERSTATE 235	\$200,000	\$436,988
95-	25	4	Drainage	DC-0142	VICINITY OF NW 44TH ST, N TO NW 46TH ST	\$700,000	\$436,988
95-	26	4	Drainage	DC-0153	VICINITY OF NW 24TH ST & KENTUCKY AVE	\$8,000,000	\$6,210,569

95-	27	4	Drainage	DC-0163	BROCK CREEK, VICINITY OF SW 36TH ST, W OF PENN	\$1,000,000	\$3,696,565
95-	28	4	Drainage	DC-0171	BROCK CREEK, VICINITY OF SW 48TH ST & YOUNGS BLVD	\$500,000	\$1,371,403
95-	28	4	Drainage	DC-0193	BROCK CREEK W. OF PENN, SW 29TH TO SW 41ST	\$500,000	\$122,360
95-	29	4	Drainage	DC-0172	BROCK CREEK, VICINITY OF SW 59TH ST, E OF VILLA AVE	\$2,200,000	\$1,484,564
95-	30	4	Drainage	DC-0196	VICINITY OF SW 85TH ST, E OF WALKER AVE	\$400,000	\$36,351
95-	31	4	Drainage	DC-0154	VICINITY OF SW 59TH ST, E OF WALKER AVE	\$1,200,000	\$1,530,360
95-	32	4	Drainage	DC-0177	VICINITY OF NW 25TH ST & PENIEL AVE	\$950,000	\$801,692
95-	33	4	Drainage	DC-0178	VICINITY OF WOODBRIDGE RD, N OF BLUE STEM WEST RD	\$800,000	\$99,222
95-	34, ULb	4	Drainage	DC-0137	VICINITY OF N PORTLAND & OLIVER TO DEEP FORK CREEK	\$250,000	\$333,888
95-	ULa	4	Drainage	~	CITYWIDE MINOR DRAINAGE CONTROL ACCOUNT	\$5,750,000	\$877,613
95	ULa	4	Drainage	DC-0046	SE 40 & SHIELDS; SE 59 & INTERPACE		\$500,000
95-	ULa	4	Drainage	DC-0084	GROVE AVE, NW 32ND ST TO NW 36TH ST		\$165,375
95-	ULa	4	Drainage	DC-0102	MINOR DRAINAGE MATERIALS		\$130,570
95-	ULa	4	Drainage	DC-0136	SW 85TH ST & SHARTEL AVE TO SW 81ST ST & OLIE AVE		\$783,160
95-	ULa	4	Drainage	DC-0144	6700 BLOCK N MERIDIAN		\$326,541
95-	ULa	4	Drainage	DC-0145	NW 52ND & YOUNGS BLVD; SW 74TH & ROCKWELL AVE		\$57,161
95-	ULa	4	Drainage	DC-0149	NW 36TH ST & LAND AVE		\$319,029
95-	ULa	4	Drainage	DC-0167	TIFFANY CI; STONEWALL DR; NW 177TH TERR; N LIBBY		\$1,151,137
95-	ULa	4	Drainage	DC-0168	NW 24TH & MAY; NW 14TH & MERIDIAN; NW 52& MERIDIAN		\$60,281
95-	ULa	4	Drainage	DC-0175	NE 4TH ST & M.L. KING AVE		\$82,590
95-	ULa	4	Drainage	DC-0188	VICINITY OF SE 44TH & SANTA FE		\$64,919
95	ULa	4	Drainage	DC-0195	NE 4 & SANTA FE		\$35,660
95	ULa	4	Drainage	DC-0201	DRY CREEK DETENTION FACILITY		\$60,291
95	ULa	4	Drainage	DC-0205	11501 BLK. N. ST. CHARLES AVE.; NE 141 & SMITHHURST RD.; 1100 BLK. NW 91ST ST.		\$450,714
95	ULa	4	Drainage	DC-0210	NW 50 & WESTERN BY-PASS		\$21,950

95	U1a	4	Drainage	DC-0211	SW 74 & SANTA FE		\$236,500
95	U1a	4	Drainage	DC-0212	NEW 4 & MORGAN		\$107,284
95-	U1a	4	Drainage	DM-0141	NW 57TH ST & MERIDIAN		\$23,984
95-	U1a	4	Drainage	PC-0171	SW 149TH ST & PENNSYLVANIA AVE		\$193,640
95-	ULb	4	Drainage	~	ADVANCED A&E AND R-O-W CONTROL ACCOUNT	\$1,000,000	\$12,025
95-	~	4	Drainage	~	CONTROL ACCOUNT		\$25,895,527
95-	U1a	4	Drainage	~	ISSUANCE COST		\$101,601
PROPOSITION NO. 4 (DRAINAGE) TOTALS:						\$74,040,000	\$74,052,268

Difference between Voted Proposition and Project Funding reflects reimbursement revenues.

95-	1, U1a	5	Exist. Parks	MP-0164	CAPITOL HILL/DRAPER, HATHAWAY, MACKELMAN, SOUTHERN OAKS, EARLYWINE, MCKINLEY, PILOT, & PERLE MESTA	\$560,668	\$560,668
95-	1	5	Exist. Parks	MP-0165	WOODRUN, MELROSE, GROVE, PIED PIPER, MACKLANBURG, & HARVEST HILLS	\$417,356	\$417,356
95-	1	5	Exist. Parks	MP-0187	DOLESE, TINSLEY, QUAIL CREEK, MINNIS LAKEVIEW, & REDLANDS	\$390,769	\$390,769
95-	1	5	Exist. Parks	MP-0203	HARLOW, E.B. JEFFRY, MCCRACKEN, PITTS, & LORAINE	\$436,307	\$436,307
95-	1	5	Exist. Parks	MP-0204	GOODHOLM, YOUNGS, HOSEA VINYARD, SELLERS, 24TH & TULSA	\$400,506	\$400,506
95-	1	5	Exist. Parks	MP-0225	DENNISTON, HEFNER, NORTH HIGHLAND, NORTH ROTARY, SWATEK, & TAYLOR	\$567,260	\$567,260
95-	1	5	Exist. Parks	MP-0257	SILER, GLEN, ELLYN, FLOWER GARDEN, TOP OF TOWN, SHALLOW BROOK	\$577,532	\$577,532
95-	1	5	Exist. Parks	MP-0258	CORBIN, GIRVIN, LYTLE, JB BLACK, DULANEY	\$10,142	\$10,142
95	1	5	Exist. Parks	MP-0306	LELA, GERALDINE, BROCK, JFK, CRESTON HILLS	\$10,230	\$10,230
95-	2	5	Exist. Parks	MB-0514	MINNIS LAKEVIEW	\$127,439	\$127,439
95-	2	5	Exist. Parks	MP-0166	WOODSON, SOUTHERN OAKS, MACKLANBURG, MELROSE, & DOLESE	\$1,026,801	\$1,026,801
95-	2	5	Exist. Parks	MP-0167	FOSTER, HATHAWAY, DOUGLAS, CAPITOL HILL, & PILOT	\$757,133	\$757,133
95-	2	5	Exist. Parks	MP-0192	SCHILLING & MUNICIPAL GYM.	\$21,881	\$21,881
95-	2	5	Exist. Parks	MP-0193	J.B. BLACK, MCCRACKEN, E.B. JEFFREY, MCKINLEY, PITTS, STARS & STRIPES, & TAYLOR	\$592,359	\$592,359
95-	2	5	Exist. Parks	MP-0250	SOUTHERN OAKS AND SELLERS	\$57,389	\$57,389
95-	3	5	Exist. Parks	MP-0168	TED REYNOLDS, WHEELER / EGGLEING, WOODSON, & WASHINGTON / PAGE	\$366,044	\$366,044

95-	3	5	Exist. Parks	MP-0234	HEFNER, EARLYWINE, WHEELER, & WILEY POST	\$55,379	\$55,379
95-	4	5	Exist. Parks	MP-0170	HEFNER, DRAPER & OVERHOLSER	\$394,156	\$394,156
95-	5	5	Exist. Parks	MP-0171	FISH HATCHERY AT LAKE HEFNER	\$217,295	\$217,295
95-	6	5	Exist. Parks	MP-0169	BROOKWOOD, CROWN HEIGHTS, DOUGLAS CENTER, GOLDMAN, & WASHINGTON	\$691,922	\$691,922
95-	6	5	Exist. Parks	MP-0233	DOUGLAS	\$68,680	\$68,680
95-	7, ULa	5	Exist. Parks	MP-0188	SOUTH GRAND BLVD	\$1,415,270	\$1,415,270
95-	8	5	Exist. Parks	MP-0172	DOUGLAS, WOODSON, MACKLANBURG, PILOT, HATHAWAY & J.F. KENNEDY	\$1,335,499	\$1,335,499
95-	8, ULa	5	Exist. Parks	MP-0198	NORTHEAST	\$637,238	\$637,238
95-	8	5	Exist. Parks	MP-0172	WOODSON	\$2,023	\$2,023
95		5	Exist. Parks	MP-0265	WILL ROGERS, LIPPERT, SELLERS	\$95,376	\$95,376
95-	9	5	Exist. Parks	MP-0232	LAKE HEFNER TRAILS	\$1,231,911	\$1,231,911
95-	ULa	5	Exist. Parks	~	ADVANCED A&E AND R-O-W CONTROL ACCOUNT	\$741,583	\$741,583
95-	~	5	Exist. Parks	~	CONTROL ACCOUNT	\$7,014,772	\$7,014,772
95-	ULa	5	Exist. Parks	~	ISSUANCE COST	\$29,080	\$29,080
PROPOSITION NO. 5 (EXISTING PARKS) TOTALS:						\$20,250,000	\$20,250,000

Difference between Voted Proposition and Project Funding reflects reimbursement revenues.

95-	1	6	New Parks	MP-0231	LAKE DRAPER IMPROVEMENTS	\$290,288	\$290,288
95-	2	6	New Parks	MP-0176	JAMES E. STEWART GOLF COURSE	\$1,105,135	\$1,105,135
95-	3	6	New Parks	MP-0194	EARLYWINE SWIMMING POOL	\$2,274,946	\$2,274,946
95-	4	6	New Parks	MP-0182 MP-0213	SOUTH REGIONAL PARK	\$665,721	\$665,721
95-	4	6	New Parks	MP-0213	MASTER PLAN SW 119 & MERIDIAN FOR 157 ACRES,	\$3,177,231	\$3,177,231
95-	5	6	New Parks	MP-0215 MP-0253	WEST REGIONAL PARK	\$691,371	\$691,371
95-	5	6	New Parks	MP-0253	WEST REGIONAL PARK MASTERPLAN, NW 23RD & OVERHOLSER DR.	\$215,842	\$215,842
95-	6	6	New Parks	MP-0184	NW 23RD ST PARKWAY	\$100,131	\$100,131
95-	ULa	6	New Parks	MP-0190	JAMES E. STEWART GOLF COURSE MAINTENANCE BLDG	\$153,521	\$153,521

95	Ula	6	New Parks	MP-0287	JAMES E. STEWART RESTAURANT	\$75,202	\$75,202
95-	Ula	6	New Parks		ADVANCED A&E AND R-O-W CONTROL ACCOUNT	\$388,297	\$388,297
95-	~	6	New Parks		CONTROL ACCOUNT	\$3,195,301	\$3,195,301
95-	Ula	6	New Parks		ISSUANCE COST	\$17,014	\$17,014
PROPOSITION NO. 6 (NEW PARKS) TOTALS:						\$12,350,000	\$12,350,000

Difference between Voted Proposition and Project Funding reflects reimbursement revenues.

95-	1	7	CMF	MB-0304	CENTRAL MAINTENANCE FACILITY, PHASE I	\$12,000,000	\$44,846
95-	1	7	CMF	MB-0352	WESTWOOD RELOCATION TO THE CENTRAL MAINTENANCE FACILITY		\$36
95-	1	7	CMF	MB-0548	CENTRAL MAINTENANCE FACILITY, PHASE I		\$4,399,745
95-	1	7	CMF	MB-0572	CENTRAL MAINTENANCE FACILITY, PHASE II		\$7,538,239
95-	~	7	CMF	~	1996, 1997, 1998 SALE CONTROL ACCOUNT		
95-	~	7	CMF	~	CONTROL ACCOUNT		\$0
95-	1	7	CMF	~	ISSUANCE COST		\$17,134
PROPOSITION NO. 7 (CENTRAL MAINTENANCE FACILITY) TOTALS:						\$12,000,000	\$12,000,000

Difference between Voted Proposition and Project Funding reflects reimbursement revenues.

95-	1	8	AWF	MB-0542	ANIMAL WELFARE FACILITY, PHASE II & III	\$2,000,000	\$1,996,806
95-	1	8	AWF	~	ISSUANCE COST		\$3,194
PROPOSITION NO. 8 (ANIMAL WELFARE FACILITY) TOTALS:						\$2,000,000	\$2,000,000

00	A. 1	1	Streets	PR-1-02/03	BURNING OAKS RD, WESTMINSTER RD TO ANDERSON RD	\$300,000	\$600,000
00	A. 16-I Ula	1	Streets	PC-0258 TC-0309	MAY & QUAIL SPRINGS PARKWAY	\$27,000	\$39,414
00	A. 8	1	Streets	PR-10-01/02	COUNTY LINE RD, HEFNER RD TO NW EXPRESSWAY	\$180,000	\$281,400

	ULb-0002	1	Streets	PC-0172	ANN ARBOR, NW 39TH ST TO NW 50TH ST	~	\$21,125
00	A. 9	1	Streets	PR-10-01/02	COUNTY LINE RD, BRITTON TO NW EXPRESSWAY	\$180,000	\$281,400
	ULc 200 1	1	Streets		2001, 2002, 2003 SALE ISSUANCE	~	\$148,468
00	A. 10	1	Streets	PR-10-01/02	COUNTY LINE RD, NW 122ND ST TO HEFNER RD	\$260,000	\$461,400
00	A. 11	1	Streets	PR-10-01/02	COUNTY LINE RD, NW 122ND ST TO MEMORIAL RD	\$260,000	\$461,400
00	A. 12	1	Streets	PR-10-01/02	COUNTY LINE RD, WILSHIRE BLVD TO BRITTON RD	\$260,000	\$461,400
00	A. 18	1	Streets	PR-10-01/02	MORGAN RD, NW 108TH ST TO NW 122ND ST	\$260,000	\$461,400
00	A. 19	1	Streets	PR-10-01/02	MORGAN RD, NW 122ND ST TO MEMORIAL RD	\$260,000	\$461,400
00	A. 30	1	Streets	PR-4-01/02	NE 30TH ST, SANTA FE AVE TO PHILLIPS AVE	\$200,000	\$199,986
00	A. 66	1	Streets	PR-1-02/03	SE 44TH ST, ANDERSON RD TO HIWASSEE RD	\$260,000	\$460,000
00	A. 67	1	Streets	PR-1-02/03	SE 44TH ST, WESTMINISTER RD TO ANDERSON RD	\$260,000	\$460,000
00	A. 96	1	Streets	PR-4-01/02	E HILL ST, SANTA FE AVE TO LINCOLN BLVD	\$70,000	\$70,000
00	A. 128	1	Streets	PR-4-01/02	LAIRD AVE & SPRINGLAKE DR, NW 23RD ST TO NE 36TH ST	\$135,000	\$135,000
00	A. 129	1	Streets	PR-4-01/02	LINDSAY AVE, NE 26TH ST TO NE 36TH ST	\$100,000	\$100,000
00	A. 132	1	Streets	PR-3-01/02 Phase I	MCKINLEY AVE, NW 23RD ST TO NW 36TH ST	\$200,000	\$264,000
00	A. 135	1	Streets	PR-4-01/02	PHILLIPS AVE, NE 23RD ST TO NE 36TH ST	\$200,000	\$200,000
00	A. 140	1	Streets	PR-4-01/02	STILES AVE, MADISON ST TO NE 30TH ST	\$60,000	\$60,000
00	A. 151	1	Streets	PR-4-01/02	NE 28TH ST, SANTA FE AVE TO LINCOLN BLVD	\$135,000	\$135,000
00	A. 152	1	Streets	PR-4-01/02	NE 32ND ST, LINCOLN BLVD TO KELLEY AVE	\$70,000	\$70,000

00	A. 154	1	Streets	PR-4-01/02	NE 34TH ST, SANTA FE AVE TO LINCOLN BLVD	\$100,000	\$100,000
00	A. 155	1	Streets	PR-4-01/02	NE 35TH ST, LINCOLN BLVD TO KELLEY AVE	\$70,000	\$70,000
00	A. 198	1	Streets	PR-3-01/02 Phase I	NW 31ST ST, VIRGINIA AVE TO WESTERN AVE	\$120,000	\$194,230
00	A. 201	1	Streets	PR-3-01/02 Phase I	NW 33RD ST, KENTUCKY AVE TO WESTERN AVE	\$160,000	\$160,000
00	A. 266-I	1	Streets	PR-2-01/02 Phase I	YOUNGS BLVD., SW 36 TO SW 29	\$95,000	\$69,877
00	A. 285	1	Streets	PR-1-02/03	SMOKING OAKS RD, BURNING OAKS RD TO BURNING OAKS RD ("U" SHAPED ST)	\$135,000	\$270,000
00	A. 301	1	Streets	PR-2-01/02 Phase I	SW 31ST ST, MAY AVE TO BROCK DR	\$260,000	\$69,877
00	A. 304	1	Streets	PR-2-01/02 Phase I	SW 33RD ST, MAY AVE TO BROCK DR	\$115,000	\$69,877
00	A. 307	1	Streets	PR-2-01/02 Phase I	SW 34TH ST, MAY AVE TO BROCK DR	\$115,000	\$69,877
00	A. 345	1	Streets	PR-4-01/02	OKLAHOMA AVE, NE 23RD ST TO NE 30TH ST	\$105,000	\$105,000
00	A. 347	1	Streets	PR-4-01/02	WALNUT AVE, NE 23RD ST TO NE 30TH ST	\$105,000	\$105,000
00	B. 5	1	Streets	PC-0178 TC-0250	WESTERN AVE, SW 80TH ST TO SW 97TH ST; SW 89TH ST, E & W OF WESTERN AVE	\$2,000,000	\$2,154,748
00	B. 10	1	Streets	PC-0224	NW 164TH ST, EDMOND CITY LIMITS TO WESTERN AVE	\$1,400,000	\$2,573,066
00	D. 1	1	Streets	PC-0234	SW 25TH ST, SHIELDS BLVD TO WALKER AVE	\$1,200,000	\$1,199,355
	ULb-000 1	1	Streets	PC-0245	BROADWAY EXT, NW 63 TO MEMORIAL	~	\$510,000
	ULb-000 4	1	Streets	PC-0262	WILSHIRE & KILPATRICK TURNPIKE	~	\$867,582
	ULc-000 4	1	Streets	MC-0218	POLYMER FILL MATERIAL/REPLACE	~	\$25,000
	ULc-002	1	Streets	PC-0252 MB-0608	COLCORD & COUCH, BET HUDSON & LEE	~	\$314,392
	ULc-003	1	Streets	PR-3-01/02 Phase I	RESIDENTIAL RESURFACING PHASE I	~	\$683,967

00	A. 5	1	Streets	PR-1-01/02 Phase I	BLACKWELDER AVE, NW 10TH ST TO NW 23RD ST	\$360,000	\$68,783
00	A. 13	1	Streets	PR-1-01/02 Phase II	ELLISON AVE, NW 10TH ST TO NW 16TH ST	\$150,000	\$5,783
00	A. 23	1	Streets	PR-7-01/02	ROBINSON AVE, NW 23RD ST TO NW 16TH ST	\$150,000	\$150,000
00	A. 25	1	Streets	PR-5-01/02 Phase I	TULSA AVE, NW 8TH ST TO NW 10TH ST	\$150,000	\$150,000
00	A. 36	1	Streets	PR-5-01/02 Phase II	NW 10TH ST, MERIDIAN AVE TO PORTLAND AVE	\$270,000	\$0
00	A. 38	1	Streets	PR-5-01/02 Phase II	NW 16TH ST, PORTLAND AVE TO MERIDIAN AVE	\$270,000	\$270,000
00	A. 41	1	Streets	PR-5-01/02 Phase II	NW 19TH ST, PORTLAND AVE TO NW 23RD ST	\$380,000	\$380,000
00	A. 53	1	Streets		INDEPENDENCE AVE, SW 29TH ST TO SW 21ST ST	\$260,000	\$260,000
00	A. 63	1	Streets	PR-2-01/02 Phase II	VILLA AVE, SW 44TH ST TO SW 36TH ST	\$130,000	\$4,409
00	A. 100	1	Streets	PR-5-01/02	EVANDALE RD, DE S OF NW 10TH ST TO NW 10TH ST	\$125,000	\$0
00	A. 125-I	1	Streets	PR-1-01/02 Phase I	N. INDIANA AVE., NW 16 TO NW 23	\$70,783	\$70,783
00	A. 127	1	Streets	PR-1-01/02 Phase II	KENTUCKY AVE, NW 10TH ST TO NW 16TH ST	\$135,000	\$5,783
00	A. 138	1	Streets	PR-5-01/02 Phase II	ROFF AVE, NW 10TH ST TO NW 16TH ST	\$70,000	\$70,000
00	A. 143	1	Streets	PR-1-01/02 Phase I	VIRGINIA AVE, NW 10TH ST TO NW 23RD ST	\$200,000	\$105,783
00	A. 146	1	Streets		NE 12TH ST, LOTTIE AVE TO KELHAM AVE	\$60,000	\$0
00	A. 149	1	Streets		NE 20TH ST, KELLEY AVE TO MARTIN LUTHER KING AVE	\$135,000	\$0
00	A. 150	1	Streets		NE 21ST ST, PROSPECT AVE TO MARTIN LUTHER KING AVE	\$70,000	\$0
00	A. 170	1	Streets	PR-5-01/02 Phase I	NW 4TH ST, MACARTHUR BLVD TO ANN ARBOR AVE	\$70,000	\$0
00	A. 178	1	Streets	PR-1-01/02 Phase II	NW 13TH ST, PENNSYLVANIA AVE TO MCKINLEY AVE	\$165,000	\$5,783

00	A. 179	1	Streets	PR-1-01/02 Phase II	NW 14TH ST, PENNSLVANIA AVE TO CLASSEN BLVD	\$270,000	\$5,783
00	A. 180	1	Streets	PR-1-01/02 Phase II	NW 15TH ST, PENNSYLVANIA AVE TO BLACKWELDER AVE	\$85,000	\$5,783
00	A. 184	1	Streets	PR-1-01/02 Phase I	NW 19TH ST, GATEWOOD AVE TO WESTERN AVE	\$115,000	\$92,783
00	A. 187	1	Streets	PR-1-01/02 Phase I	NW 22, GATEWOOD TO WESTERN	\$189,000	\$279,783
00	A. 189	1	Streets	PR-3-01/02 Phase II	NW 25TH ST, FLORIDA AVE TO DOUGLAS AVE	\$30,000	\$230
00	A. 191	1	Streets	PR-3-01/02 Phase II	NW 26TH ST, FLORIDA AVE TO WESTERN AVE	\$80,000	\$230
00	A. 193	1	Streets	PR-3-01/02 Phase II	NW 27TH ST, PENNSYLVANIA AVE TO WESTERN AVE	\$200,000	\$171,310
00	A. 194	1	Streets	PR-3-01/02 Phase II	NW 28TH ST, PENNSYLVANIA AVE TO FLORIDA AVE	\$85,000	\$85,000
00	A. 195	1	Streets	PR-3-01/02 Phase II	NW 28TH ST, FLORIDA AVE TO WESTERN AVE	\$120,000	\$120,000
00	A. 196	1	Streets	PR-3-01/02 Phase II	NW 29TH ST, PENNSYLVANIA AVE TO WESTERN AVE	\$135,000	\$135,000
00	A. 225	1	Streets	PR-5-01/02 Phase I	PENIEL AVE, MELROSE LN TO N OF SWEETGUM AVE	\$35,000	\$0
00	A. 248	1	Streets	PR-2-01/02 Phase II	LINN AVE, SW 44TH ST TO SW 36TH ST	\$135,000	\$4,409
00	A. 251	1	Streets	PR-2-01/02 Phase II	MILLER AVE, SW 44TH ST TO SW 36TH ST	\$70,000	\$4,409
00	A. 256	1	Streets	PR-2-01/02 Phase II	ROSS AVE, SW 44TH ST TO SW 36TH ST	\$100,000	\$4,409
00	A. 264	1	Streets	PR-2-01/02 Phase II	VILLA PL, SW 44TH ST TO SW 36TH ST	\$100,000	\$4,409
00	A. 266-II	1	Streets	PR-2-01/02 Phase II	YOUNGS BLVD., SW 44 TO SW 36	\$95,000	\$4,409
00	A. 310	1	Streets	PR-2-01/02 Phase II	SW 39TH ST, MAY AVE TO PENNSYLVANIA AVE	\$135,000	\$4,409
00	A. 312	1	Streets	PR-2-01/02 Phase II	SW 40TH ST, MAY AVE TO PENNSYLVANIA AVE	\$190,000	\$188,433
00	A. 314	1	Streets	PR-2-01/02 Phase II	SW 41ST ST, MAY AVE TO PENNSYLVANIA AVE	\$135,000	\$135,000

00	A. 330	1	Streets	PR-5-01/02 Phase I	SWEETGUM AVE, MELROSE LN TO PENIEL AVE	\$40,000	\$0
00	A. 331	1	Streets	PR-5-01/02 Phase I	TALL OAKS DR, CHISHOLM RD TO SWEETGUM AVE	\$30,000	\$0
00	A. 335	1	Streets	PR-1-01/02 Phase II	W PARK PL, PENNSYLVANIA AVE TO WESTERN AVE	\$135,000	\$140,783
00	A. 341	1	Streets	PR-5-01/02 Phase I	NW 3RD ST, DE W OF QUAPAH AVE TO PORTLAND AVE	\$105,000	\$0
00	A. 342	1	Streets	PR-1-01/02 Phase II	NW 12TH ST, PENNSYLVANIA AVE TO BLACKWELDER AVE	\$105,000	\$110,783
00	B. 2	1	Streets	PC-0225	EASTERN AVE, SE 44TH ST TO SE 59TH ST	\$1,600,000	\$500,000
00	B. 6	1	Streets	PC-0226	EASTERN AVE, SE 59TH ST TO INTERSTATE 240	\$1,600,000	\$1,155,442
00	B. 9	1	Streets	PC-0235	NW 10TH ST, MORGAN RD TO SARA RD	\$2,800,000	\$2,636,863
00	B. 19	1	Streets	PC-0227	NW 10TH ST, MUSTANG RD TO CEMETERY RD	\$1,950,000	\$371,722
00	B. 11 Ula	1	Streets	PC-0247	SW 15TH ST, COUNTY LINE RD TO MORGAN RD	\$4,500,000	\$1,300,875
00	B. 13 Ula	1	Streets	PC-0241/ PC-0229	MERIDIAN AVE, RENO AVE TO SW 29TH ST	\$4,000,000	\$412,573
00	B. 24 Ula	1	Streets	PC-0158	SW 104TH ST, MACARTHUR BLVD TO INTERSTATE 44	\$1,000,000	\$300,000
00	B. 26 Ula	1	Streets	PC-0251	S INTERSTATE 40 SERVICE RD, PORTLAND AVE TO MERIDIAN AVE	\$800,000	\$596,174
00	B. 4 Ula	1	Streets	PC-0236	WESTERN AVE, NW 150TH ST TO NW 164TH ST	\$4,000,000	\$2,658,437
00	D. 8	1	Streets	PC-0231	NW 10TH ST, CLASSEN BLVD TO BROADWAY AVE	\$2,150,000	\$2,148,898
00	D. 3 Ula	1	Streets	PC-0233	WALKER AVE, ROBERT S. KERR AVE TO NW 13TH ST	\$2,200,000	\$653,954
00	D. 6 Ula	1	Streets	PC-0246	NW 16TH ST, CLASSEN BLVD TO PENNSYLVANIA AVE	\$2,750,000	\$2,990,781
00	D. 9 Ula	1	Streets	PC-0232	CLASSEN DR, NW 10TH ST TO NW 13TH ST	\$1,050,000	\$400,502
00	A. 2	1	Streets		COUNCIL RD, MEMORIAL RD TO NW 150TH ST	\$260,000	\$0

00	A. 3	1	Streets		WILSHIRE BLVD, BRYANT AVE TO MARTIN LUTHER KING AVE	\$260,000	\$0
00	A. 4	1	Streets		WILSHIRE BLVD, N KELLEY AVE TO EASTERN AVE	\$250,000	\$0
00	A. 6	1	Streets		BLACKWELDER AVE, RENO AVE TO NW 10TH ST	\$260,000	\$0
00	A. 14	1	Streets		HIWASSEE RD, NW 122ND ST TO MEMORIAL RD	\$260,000	\$0
00	A. 15	1	Streets		KELLEY AVE, NE 50TH ST TO NE 59TH ST	\$260,000	\$0
00	A. 17	1	Streets		MELROSE LN, COUNCIL RD TO ROCKWELL AVE	\$260,000	\$0
00	A. 20	1	Streets		PENNSYLVANIA AVE, MEMORIAL RD TO NW 150TH ST	\$260,000	\$0
00	A. 21	1	Streets		PROSPECT AVE, NE 36TH ST TO NE 50TH ST	\$260,000	\$0
00	A. 22	1	Streets		PROSPECT AVE, NE 23RD ST TO NE 36TH ST	\$260,000	\$0
00	A. 24	1	Streets		SARA RD, HEFNER RD TO NW 122ND ST	\$260,000	\$0
00	A. 26	1	Streets		VENICE BLVD, NW 30TH ST TO NW 35TH ST	\$150,000	\$0
00	A. 27	1	Streets		WESTERN AVE, CALIFORNIA AVE TO NW 10TH ST	\$260,000	\$0
00	A. 29	1	Streets		NE 13TH ST, LOTTIE AVE TO KELHAM AVE	\$150,000	\$0
00	A. 31	1	Streets		NE 63RD ST, MIDWEST BLVD TO DOULGAS BLVD	\$270,000	\$0
00	A. 32	1	Streets		NE 63RD ST, DOUGLAS BLVD TO POST RD	\$270,000	\$0
00	A. 33	1	Streets		NE 63RD ST, POST RD TO WESTMINISTER RD	\$270,000	\$0
00	A. 34	1	Streets		NW 122ND ST, KELLEY AVE TO BROADWAY EXT	\$155,000	\$0
00	A. 35	1	Streets		NW 4TH ST, HUDSON AVE TO SANTA FE RAILROAD TRACKS	\$150,000	\$0
00	A. 37	1	Streets		NW 12TH ST, VILLA AVE TO PENNSYLVANIA AVE	\$130,000	\$0

00	A. 40	1	Streets		NW 16TH ST, PORTLAND AVE TO MAY AVE	\$270,000	\$0
00	A. 42	1	Streets		NW 39TH ST, PENNSYLVANIA AVE TO CLASSEN BLVD	\$200,000	\$0
00	A. 43	1	Streets		NW 122ND ST, PENNSYLVANIA AVE TO MAY AVE	\$270,000	\$0
00	A. 44	1	Streets		NW 164TH ST, PORTLAND AVE TO MAY AVE	\$260,000	\$0
00	A. 45	1	Streets		NW 164TH ST, PENNSYLVANIA AVE TO MAY AVE	\$260,000	\$0
00	A. 46	1	Streets		NW 178TH ST, EDMOND CITY LIMITS TO WESTERN AVE	\$150,000	\$0
00	A. 48	1	Streets		QUAIL CREEK RD, NW 122ND ST TO MAY AVE	\$260,000	\$0
00	A. 49	1	Streets		AGNEW AVE, SW 44TH ST TO SW 59TH ST	\$260,000	\$0
00	A. 50	1	Streets		BROOKLINE AVE, SW 15TH ST TO SW 8TH ST	\$140,000	\$0
00	A. 51	1	Streets		BYERS AVE, SE 59TH ST TO SE 44TH ST	\$260,000	\$0
00	A. 52	1	Streets		DOUGLAS BLVD, SE 59TH ST TO SE 44TH ST	\$260,000	\$0
00	A. 54	1	Streets		KENTUCKY AVE, SW 67TH ST TO SW 59TH ST	\$160,000	\$0
00	A. 55	1	Streets		LEE AVE, SW 7TH ST TO RENO AVE	\$140,000	\$0
00	A. 56	1	Streets		MERIDIAN AVE, SW 119TH ST TO SW 104TH ST	\$260,000	\$0
00	A. 57	1	Streets		ROBINSON AVE, SW 29TH ST TO NORTH CANADIAN RIVER BRIDGE (SOUTH SIDE)	\$260,000	\$0
00	A. 58	1	Streets		ROBINSON AVE, SW 44TH ST TO SW 29TH ST	\$260,000	\$0
00	A. 59	1	Streets		ROSS AVE, SW 44TH ST TO SW 54TH PL	\$260,000	\$0
00	A. 60	1	Streets		SANTA FE AVE, SE 59TH ST TO SE 44TH ST	\$260,000	\$0
00	A. 61	1	Streets		SUNNYLANE RD, SE 44TH ST TO SE 59TH ST	\$260,000	\$0

00	A. 64	1	Streets		WALKER AVE, SW 89TH ST TO SW 97TH ST	\$130,000	\$0
00	A. 65	1	Streets		WALKER AVE, SW 97TH ST TO SW 104TH ST	\$130,000	\$0
00	A. 68	1	Streets		SE GRAND BLVD, INTERSTATE 35 TO EASTERN AVE	\$130,000	\$0
00	A. 69	1	Streets		SPRINGLAKE DR, NE 36TH ST & KELLEY AVE TO E OF PROSPECT AVE	\$260,000	\$0
00	A. 70	1	Streets		SW 3RD ST, WESTERN AVE TO DEWEY AVE	\$130,000	\$0
00	A. 71	1	Streets		SW 3RD ST, BLACKWELDER AVE TO WESTERN AVE	\$140,000	\$0
00	A. 73	1	Streets		SW 15TH ST, MAY AVE TO AGNEW AVE	\$280,000	\$0
00	A. 74	1	Streets		SW 25TH ST, AGNEW AVE TO MAY AVE	\$160,000	\$0
00	A. 77	1	Streets		TEALWOOD DR, N MAY AVE TO INDIAN CREEK BLVD	\$170,000	\$0
00	A. 79	1	Streets		W MAIN ST, PENNSYLVANIA AVE TO WESTERN AVE	\$260,000	\$0
00	A. 80	1	Streets		RENO AVE, MACARTHUR BLVD TO MERIDIAN AVE	\$260,000	\$0
00	A. 81	1	Streets		GREYSTONE AVE, HEFNER RD TO NW 122ND ST	\$220,000	\$0
00	A. 82	1	Streets		ABUNDANCE AVE, N ANDERSON RD TO HIGHLAND AVE	\$120,000	\$0
00	A. 83	1	Streets		ALUMA VALLEY DR, BRYANT AVE TO NE 63RD ST	\$120,000	\$0
00	A. 84	1	Streets		BRIDLE PATH RD & SW 38TH ST, SW 44TH ST TO FRISCO RD	\$260,000	\$0
00	A. 85	1	Streets		CARTER DR, N OF STONEWALL DE TO JORDAN AVE	\$95,000	\$0
00	A. 86	1	Streets		CASA LINDA DR, SW 101ST ST TO CDS N OF BROOKWOOD DR	\$50,000	\$0
00	A. 87	1	Streets		CENTER LANE, OSBORNE WY TO SW 104TH ST	\$80,000	\$0
00	A. 88	1	Streets		CHANDELLE DR, SE 134TH ST SOUTH TO CDS	\$150,000	\$0

00	A. 89	1	Streets		CLOVER AVE, JOHN ST TO WESTMINISTER RD	\$120,000	\$0
00	A. 90	1	Streets		COUNTRY RIDGE LN, SE 59TH ST TO SE 65TH ST	\$110,000	\$0
00	A. 91	1	Streets		CRESTON DR, NE 23RD ST TO NE 29TH ST	\$60,000	\$0
00	A. 92	1	Streets		DAVIS AVE, HEFNER RD TO NW HIGHWAY	\$115,000	\$0
00	A. 93	1	Streets		DEER RUN, MEMORIAL RD TO DE NORTH OF MEMORIAL RD	\$130,000	\$0
00	A. 94	1	Streets		DENVER AVE, NE 50TH ST TO NE 57TH ST	\$115,000	\$0
00	A. 95	1	Streets		DOUGLAS AVE, GRAND BLVD TO SW 29TH ST	\$100,000	\$0
00	A. 97	1	Streets		E JONES BLVD, S KEITH DR TO SUNNYLANE RD	\$70,000	\$0
00	A. 98	1	Streets		E SUNSET DR, WOODLAND DR TO KELLEY AVE	\$110,000	\$0
00	A. 99	1	Streets		EAST AVE, SE 44TH ST TO DE S OF SE 51ST ST	\$100,000	\$0
00	A. 101	1	Streets		EVERGREEN CANYON RD, BASSWOOD CANYON RD TO WESTLAKE DR	\$60,000	\$0
00	A. 103	1	Streets		HARRIET ST, BRYANT AVE TO HARPER AVE	\$110,000	\$0
00	A. 104	1	Streets		HARRIS ST, NE 52ND ST TO NE 63RD ST	\$215,000	\$0
00	A. 105	1	Streets		HICKORY RIDGE RD, SW 149TH ST TO CDS S OF SE 149TH ST	\$95,000	\$0
00	A. 106	1	Streets		HIGHLAND AVE, E WILSHIRE BLVD TO ALBRIGHT ST	\$135,000	\$0
00	A. 107	1	Streets		JERICHO, NE 50TH ST TO NE 63RD ST	\$135,000	\$0
00	A. 108	1	Streets		JOHN ST, CLOVER AVE TO BRITTON RD	\$115,000	\$0
00	A. 109	1	Streets		JOHNSTON DR, SW 44TH ST TO SW 38TH ST	\$75,000	\$0
00	A. 110	1	Streets		KINCAID DR, SW 43RD ST TO BLACKWELDER AVE	\$55,000	\$0

00	A. 111	1	Streets		MCKINLEY AVE, SW 29TH ST TO SW 44TH ST	\$135,000	\$0
00	A. 112	1	Streets		MCKINLEY AVE, BRITTON RD TO HEFNER RD	\$135,000	\$0
00	A. 113	1	Streets		BARNES AVE, NW 36TH ST TO NW 40TH ST	\$150,000	\$0
00	A. 114	1	Streets		BARNES AVE, NW 10TH ST TO NW 23RD ST	\$135,000	\$0
00	A. 115	1	Streets		BARNES AVE, NW 25TH ST TO NW 36TH ST	\$175,000	\$0
00	A. 116	1	Streets		BARTLETT DR, BRITTON RD TO DE NE 100TH ST	\$135,000	\$0
00	A. 117	1	Streets		BROOKLINE AVE, NW 27TH ST TO NW 33RD ST	\$260,000	\$0
00	A. 118	1	Streets		BROOKLINE AVE, NW 16TH ST TO NW 23RD ST	\$135,000	\$0
00	A. 119	1	Streets		GEORGIA AVE, NW 36TH ST TO NW 41ST ST	\$100,000	\$0
00	A. 121	1	Streets		HARVEY AVE, NW 4TH ST TO NW 10TH ST	\$90,000	\$0
00	A. 122	1	Streets		HARVEY AVE, NW 10TH ST TO NW 13TH ST	\$75,000	\$0
00	A. 123	1	Streets		HARVEY AVE, NW 23RD ST TO NW 32ND ST	\$190,000	\$0
00	A. 124	1	Streets		HARVEY PKWY, NW 32ND ST TO NW 36TH ST	\$55,000	\$0
00	A. 126	1	Streets		JORDAN AVE, NE 10TH ST TO N OF NE 32ND ST	\$330,000	\$0
00	A. 130	1	Streets		LINN AVE, NW 10TH ST TO NW 23RD ST	\$190,000	\$0
00	A. 131	1	Streets		MCKINLEY AVE, NW 36TH ST TO NW 50TH ST	\$200,000	\$0
00	A. 133	1	Streets		W PARK PL, INDEPENDENCE AVE TO MAY AVE	\$75,000	\$0
00	A. 134	1	Streets		N PARK PL, MAY AVE TO PENNSYLVANIA AVE	\$140,000	\$0
00	A. 136	1	Streets		RHODE ISLAND AVE, NE 30TH ST TO NE 36TH ST	\$80,000	\$0

00	A. 137	1	Streets		RIDGEWAY RD, WILSHIRE BLVD TO DE N OF WILSHIRE BLVD	\$90,000	\$0
00	A. 139	1	Streets		ST BERNARD ST, NE 63RD ST TO NE 71ST ST	\$95,000	\$0
00	A. 141	1	Streets		STONEYCREEK DR, WOODLAKE DR TO CDS N OF GREENWAY DR	\$60,000	\$0
00	A. 142	1	Streets		THOMPSON, NE 42ND ST TO NE 49TH ST	\$80,000	\$0
00	A. 144	1	Streets		WOODLAND DR, NE 42ND ST TO NE 50TH ST	\$155,000	\$0
00	A. 145	1	Streets		NE 2ND ST, DURLAND AVE TO HIGH AVE	\$60,000	\$0
00	A. 147	1	Streets		NE 17TH ST, LINCOLN BLVD TO KELLEY AVE	\$68,000	\$0
00	A. 148	1	Streets		NE 19TH ST, MARTIN LUTHER KING AVE TO MIRAMAR BLVD	\$55,000	\$0
00	A. 153	1	Streets		NE 33RD ST, KELLEY AVE TO PROSPECT AVE	\$70,000	\$0
00	A. 156	1	Streets		NE 38TH ST, GREENWOOD AVE TO ANDERSON RD	\$70,000	\$0
00	A. 157	1	Streets		NE 39TH ST, SMITH DR TO HIWASSEE RD	\$190,000	\$0
00	A. 158	1	Streets		NE 41ST ST, POST RD TO WESTMINISTER RD	\$200,000	\$0
00	A. 159	1	Streets		NE 52ND ST, ANDERSON RD TO RICHARDSON RD	\$200,000	\$0
00	A. 160	1	Streets		NE 52ND ST, WESTMINISTER RD TO WASHINGTON BLVD	\$115,000	\$0
00	A. 161	1	Streets		NE 54TH ST, WESTMINISTER RD TO MARGARET TERR	\$190,000	\$0
00	A. 162	1	Streets		NE 55TH ST, HOLLIS TO ANDERSON RD	\$60,000	\$0
00	A. 163	1	Streets		NE 59TH ST, LENOX AVE TO WESTMINISTER RD	\$120,000	\$0
00	A. 164	1	Streets		NE 100TH ST, EASTERN AVE TO BRYANT AVE	\$135,000	\$0
00	A. 165	1	Streets		NE 102ND ST, MIDWEST BLVD TO W OF MIDWEST BLVD	\$120,000	\$0

00	A. 166	1	Streets		NE 141ST ST, WESTMINISTER RD TO E OF WESTMINISTER RD	\$130,000	\$0
00	A. 167	1	Streets		NEWBERRY RD, WILSHIRE BLVD TO DE S OF WILSHIRE BLVD	\$135,000	\$0
00	A. 168	1	Streets		NW 1ST ST, DE W OF MILLER AVE TO ALLEN ST	\$115,000	\$0
00	A. 169	1	Streets		NW 2ND ST, PENNSYLVANIA AVE TO WESTERN AVE	\$135,000	\$0
00	A. 171	1	Streets		NW 4TH ST, PENNSYLVANIA AVE TO BLACKWELDER AVE	\$100,000	\$0
00	A. 172	1	Streets		NW 5TH ST, BLACKWELDER AVE TO WESTERN AVE	\$260,000	\$0
00	A. 173	1	Streets		NW 6TH ST, INDIANA AVE TO WESTERN AVE	\$90,000	\$0
00	A. 174	1	Streets		NW 7TH ST, PENNSYLVANIA AVE TO WESTERN AVE	\$270,000	\$0
00	A. 175	1	Streets		NW 8TH ST, COUNCIL RD TO FLAMINGO	\$55,000	\$0
00	A. 176	1	Streets		NW 8TH ST, VIRGINIA AVE TO WESTERN AVE	\$175,000	\$0
00	A. 177	1	Streets		NW 9TH ST, VIRGINIA AVE TO WESTERN AVE	\$130,000	\$0
00	A. 181	1	Streets		NW 17TH ST, GRAND BLVD TO MAY AVE	\$220,000	\$0
00	A. 182	1	Streets		NW 17TH ST, PENNSYLVANIA AVE TO MAY AVE	\$135,000	\$0
00	A. 183	1	Streets		NW 18TH ST, PORTLAND AVE TO MAY AVE	\$160,000	\$0
00	A. 185	1	Streets		NW 20TH ST, MAY AVE TO PENNSYLVANIA AVE	\$130,000	\$0
00	A. 186	1	Streets		NW 21ST ST, MAY AVE TO PENNSYLVANIA AVE	\$135,000	\$0
00	A. 188	1	Streets		NW 25TH ST, WESTERN AVE TO BROADWAY AVE	\$120,000	\$0
00	A. 190	1	Streets		NW 26TH ST, SHARTEL AVE TO HARVEY AVE	\$70,000	\$0
00	A. 192	1	Streets		NW 27TH ST, SHARTEL AVE TO HARVEY PKWY	\$70,000	\$0

00	A. 197	1	Streets		NW 31ST ST, INDEPENDENCE AVE TO MAY AVE	\$70,000	\$0
00	A. 199	1	Streets		NW 32ND ST, PENNSYLVANIA AVE TO DE W OF LINN AVE	\$80,000	\$0
00	A. 200	1	Streets		NW 32ND ST, INTERSTATE 44 TO MAY AVE	\$90,000	\$0
00	A. 202	1	Streets		NW 35TH ST, WESTERN AVE TO ROBINSON AVE	\$170,000	\$0
00	A. 203	1	Streets		NW 37TH ST, PUTNAM HEIGHTS BLVD TO WESTERN AVE	\$135,000	\$0
00	A. 204	1	Streets		NW 38TH ST, WESTERN AVE TO PENNSYLVANIA AVE	\$120,000	\$0
00	A. 205	1	Streets		NW 41ST ST, GEORGIA TO WESTERN AVE	\$130,000	\$0
00	A. 206	1	Streets		NW 44TH ST, GRAND BLVD TO MAY AVE	\$80,000	\$0
00	A. 207	1	Streets		NW 48TH ST, WESTERN AVE TO HARVEY PKWY	\$80,000	\$0
00	A. 208	1	Streets		NW 53RD ST, MERIDIAN AVE TO COLFAX PL	\$80,000	\$0
00	A. 209	1	Streets		NW 54TH ST, WARREN AVE TO TULSA AVE	\$90,000	\$0
00	A. 210	1	Streets		NW 55TH ST, WARREN AVE TO TULSA AVE	\$90,000	\$0
00	A. 211	1	Streets		NW 56TH ST, WARREN AVE TO COLFAX PL	\$65,000	\$0
00	A. 212	1	Streets		NW 59TH ST, MAY AVE TO PENNSYLVANIA AVE	\$150,000	\$0
00	A. 213	1	Streets		NW 69TH ST, GRAND DR TO MAY AVE	\$75,000	\$0
00	A. 214	1	Streets		NW 90TH ST, DE E OF HARVEY AVE TO WESTERN AVE	\$125,000	\$0
00	A. 215	1	Streets		NW 95TH ST, WESTERN AVE TO ROBINSON AVE	\$125,000	\$0
00	A. 216	1	Streets		NW 97TH ST, WAVERLY AVE TO WESTERN AVE	\$75,000	\$0
00	A. 217	1	Streets		NW 105TH ST, MCKINLEY AVE TO WESTERN AVE	\$70,000	\$0

00	A. 218	1	Streets		NW 114TH ST, DE E OF HUDSON AVE TO WESTERN AVE	\$135,000	\$0
00	A. 219	1	Streets		NW 116TH ST, FRANCIS AVE TO WALKER AVE	\$55,000	\$0
00	A. 220	1	Streets		NW 126TH ST, FRISCO RD TO NATASHA WY	\$110,000	\$0
00	A. 221	1	Streets		NW 138TH ST, W OF ARAPAHO RD TO WESTERN AVE	\$55,000	\$0
00	A. 222	1	Streets		OAK AVE, WILSHIRE BLVD TO ALBRIGHT ST	\$120,000	\$0
00	A. 223	1	Streets		OAKWOOD ST, NE 50TH ST TO NE 57TH ST	\$75,000	\$0
00	A. 224	1	Streets		PAT MURPHY DR, PORTLAND AVE TO GRAND BLVD	\$90,000	\$0
00	A. 226	1	Streets		PINE AVE, SW 29TH ST TO SW 22ND ST	\$85,000	\$0
00	A. 227	1	Streets		PIONEER AVE, W OF WOODWARD AVE TO MAY AVE	\$225,000	\$0
00	A. 228	1	Streets		RANCHO DR, PENNSYLVANIA AVE TO SW 44TH ST	\$150,000	\$0
00	A. 229	1	Streets		RANCHO DR, GRAND BLVD TO SW 44TH ST	\$165,000	\$0
00	A. 230	1	Streets		RICHARDSON AVE, NE 50TH ST TO NE 57TH ST	\$150,000	\$0
00	A. 231	1	Streets		ROCK SPRING DR, LUTHER RD TO W OF MCDONALD RD	\$110,000	\$0
00	A. 232	1	Streets		ROCKWOOD AVE, SW 15TH ST TO N OF SW 8TH ST	\$95,000	\$0
00	A. 233	1	Streets		ROSE ST, HIGHLAND AVE TO N. ANDERSON RD	\$125,000	\$0
00	A. 234	1	Streets		BROADWAY AVE, SW 28TH ST TO SW 22ND ST	\$130,000	\$0
00	A. 235	1	Streets		BYERS AVE, SE 74TH ST TO SE 66TH ST	\$95,000	\$0
00	A. 236	1	Streets		CREEKWOOD TERR, PARKER DR TO SHALIMAR DE	\$130,000	\$0
00	A. 237	1	Streets		DREXEL AVE, SW 65TH ST TO SW 59TH ST	\$85,000	\$0

00	A. 238	1	Streets		DURLAND AVE, SE 57TH ST TO SE 44TH ST	\$95,000	\$0
00	A. 239	1	Streets		EAST AVE, SE 44TH ST TO SE 36TH ST	\$135,000	\$0
00	A. 240	1	Streets		ECKROAT ST, SE 8TH ST TO GRAND BLVD	\$60,000	\$0
00	A. 241	1	Streets		FAIRMONT AVE, SE 15TH ST TO SE 8TH ST	\$85,000	\$0
00	A. 242	1	Streets		HUDSON AVE, SW 44TH ST TO N OF SW 31ST ST	\$190,000	\$0
00	A. 243	1	Streets		INDEPENDENCE AVE, SW 55TH ST TO SW 44TH ST	\$195,000	\$0
00	A. 244	1	Streets		INDIANA AVE, SW 28TH ST TO SW 22ND ST	\$100,000	\$0
00	A. 245	1	Streets		IRVING AVE, SE 15TH ST TO N OF SE 8TH ST	\$130,000	\$0
00	A. 246	1	Streets		JORDAN AVE, SE 22ND ST TO SE 15TH ST	\$70,000	\$0
00	A. 247	1	Streets		LEE AVE, SW 29TH ST TO SW 23RD ST	\$85,000	\$0
00	A. 249	1	Streets		LINN AVE, SW 29TH ST TO SW 22ND ST	\$65,000	\$0
00	A. 250	1	Streets		MADOLE BLVD, SW 65TH ST TO DREXEL AVE	\$135,000	\$0
00	A. 252	1	Streets		MISSOURI AVE, COMMERCE ST TO SE 15TH ST	\$270,000	\$0
00	A. 253	1	Streets		OLIE AVE, SW 36TH ST TO SW 29TH ST	\$135,000	\$0
00	A. 254	1	Streets		ROCKWOOD AVE, SW 14TH ST TO N OF SW 8TH ST	\$55,000	\$0
00	A. 255	1	Streets		ROFF AVE, SW 44TH ST TO NEWCASTLE AVE	\$150,000	\$0
00	A. 257	1	Streets		SHARTEL AVE, BROOKWOOD DR TO SW 89TH ST	\$130,000	\$0
00	A. 258	1	Streets		SHARTEL AVE, SW 36TH ST TO SW 29TH ST	\$70,000	\$0
00	A. 259	1	Streets		ST CLAIR AVE, SW 29TH ST TO SW 20TH ST	\$90,000	\$0

00	A. 260	1	Streets		STILES AVE, SE 50TH ST TO SE 44TH ST	\$65,000	\$0
00	A. 261	1	Streets		STILES AVE, SE 29TH ST TO SE 15TH ST	\$135,000	\$0
00	A. 262	1	Streets		TRAFALGAR DR, CASA LINDA TO DE N OF SW 95TH ST	\$65,000	\$0
00	A. 263	1	Streets		VILLA AVE, SW 29TH ST TO SW 19TH ST	\$175,000	\$0
00	A. 265	1	Streets		YOUNGS BLVD, SW 59TH ST TO SW 44TH ST	\$191,000	\$0
00	A. 267	1	Streets		SE 8TH ST, IRVING AVE TO ECKROAT ST	\$80,000	\$0
00	A. 268	1	Streets		SE 11TH ST, BYERS AVE TO HIGH AVE	\$70,000	\$0
00	A. 269	1	Streets		SE 11TH ST, EASTERN AVE TO GENESSEE ST	\$100,000	\$0
00	A. 270	1	Streets		SE 13TH ST, BYERS AVE TO HIGH ST	\$100,000	\$0
00	A. 271	1	Streets		SE 18TH ST, W OF CENTRAL AVE TO DE E OF PHILLIPS AVE	\$132,000	\$0
00	A. 272	1	Streets		SE 19TH ST, DE W OF CENTRAL AVE TO LAIRD AVE	\$140,000	\$0
00	A. 273	1	Streets		SE 36TH ST, EASTERN AVE TO DE E OF EAST AVE	\$170,000	\$0
00	A. 274	1	Streets		SE 39TH ST, HIGH AVE TO MISSOURI AVE	\$165,000	\$0
00	A. 275	1	Streets		SE 40TH ST, HIGH AVE TO MISSOURI AVE	\$165,000	\$0
00	A. 276	1	Streets		SE 45TH ST, SANTA FE AVE TO DE E OF DURLAND AVE	\$150,000	\$0
00	A. 277	1	Streets		SE 47TH ST, SHIELDS BLVD TO DE E OF LINDSAY AVE	\$140,000	\$0
00	A. 278	1	Streets		SE 48TH ST, SHIELDS BLVD, TO DE E OF LINDSAY AVE	\$145,000	\$0
00	A. 279	1	Streets		SE 55TH ST, BYERS AVE TO HIGH AVE	\$145,000	\$0
00	A. 280	1	Streets		SE 57TH ST, SANTA FE AVE TO BYERS AVE	\$100,000	\$0

00	A. 281	1	Streets		SE 79TH ST, SANTA FE AVE TO INTERSTATE 35	\$135,000	\$0
00	A. 282	1	Streets		SE 118TH ST, SUNNYLANE RD TO ELVA LN	\$135,000	\$0
00	A. 283	1	Streets		SE 129TH ST, CDS E OF HARRAH RD TO HARRAH RD	\$130,000	\$0
00	A. 284	1	Streets		SMITH ST, HIGHLAND AVE TO ANDERSON RD	\$120,000	\$0
00	A. 286	1	Streets		SPRUCE AVE, SW 29TH ST TO SW 22ND ST	\$100,000	\$0
00	A. 287	1	Streets		STILWELL, NE 50TH ST TO NE 55TH ST	\$120,000	\$0
00	A. 288	1	Streets		SW 5TH ST, WESTERN AVE TO SANTA FE AVE	\$210,000	\$0
00	A. 289	1	Streets		SW 5TH ST, COUNCIL RD TO DE W OF COUNCIL RD	\$145,000	\$0
00	A. 290	1	Streets		SW 8TH ST, MACARTHUR BLVD TO DE W OF MACARTHUR BLVD	\$135,000	\$0
00	A. 291	1	Streets		SW 10TH ST, SHARTEL AVE TO DE E OF ROBINSON AVE	\$90,000	\$0
00	A. 292	1	Streets		SW 17TH ST, SW 20TH ST TO GRAND BLVD	\$135,000	\$0
00	A. 293	1	Streets		SW 19TH ST, VILLA AVE TO PENNSYLVANIA AVE	\$130,000	\$0
00	A. 294	1	Streets		SW 20TH ST, PORTLAND AVE TO INDEPENDENCE AVE	\$55,000	\$0
00	A. 295	1	Streets		SW 20TH ST, NICKLAS AVE TO MERIDIAN AVE	\$60,000	\$0
00	A. 296	1	Streets		SW 21ST ST, VILLA AVE TO PENNSYLVANIA AVE	\$100,000	\$0
00	A. 297	1	Streets		SW 22ND ST, PORTLAND AVE TO INDEPENDENCE AVE	\$70,000	\$0
00	A. 298	1	Streets		SW 23RD ST, WESTERN AVE TO SANTA FE AVE	\$260,000	\$0
00	A. 299	1	Streets		SW 24TH ST, WESTERN AVE TO SANTA FE AVE	\$190,000	\$0
00	A. 300	1	Streets		SW 28TH ST, WESTERN AVE TO SANTA FE AVE	\$135,000	\$0

00	A. 302	1	Streets		SW 31ST ST, DE E OF CEMETERY RD TO CEMETERY RD	\$160,000	\$0
00	A. 303	1	Streets		SW 32ND ST, WESTERN AVE TO ROBINSON AVE	\$110,000	\$0
00	A. 305	1	Streets		SW 33RD ST, WESTERN AVE TO ROBINSON AVE	\$160,000	\$0
00	A. 306	1	Streets		SW 34TH ST, WESTERN AVE TO ROBINSON AVE	\$160,000	\$0
00	A. 308	1	Streets		SW 39TH ST, WALKER TO DE E OF BROADWAY	\$60,000	\$0
00	A. 309	1	Streets		SW 39TH ST, INTERSTATE 44 TO MAY AVE	\$75,000	\$0
00	A. 311	1	Streets		SW 40TH ST, MAY AVE TO INTERSTATE 44	\$190,000	\$0
00	A. 313	1	Streets		SW 41ST ST, WALKER AVE TO SANTA FE AVE	\$65,000	\$0
00	A. 315	1	Streets		SW 45TH ST, ROSS AVE TO YOUNGS BLVD	\$75,000	\$0
00	A. 316	1	Streets		SW 45TH ST, JOHNSTON DR TO WESTERN AVE	\$130,000	\$0
00	A. 317	1	Streets		SW 46TH ST, YOUNGS BLVD TO ROSS AVE	\$75,000	\$0
00	A. 318	1	Streets		SW 46TH ST, JOHNSTON DR TO WESTERN AVE	\$120,000	\$0
00	A. 319	1	Streets		SW 48TH ST, MAY AVE TO PENNSYLVANIA AVE	\$135,000	\$0
00	A. 320	1	Streets		SW 51ST ST, PENNSYLVANIA AVE TO WESTERN AVE	\$190,000	\$0
00	A. 321	1	Streets		SW 52ND ST, MCKINLEY AVE TO WESTERN AVE	\$55,000	\$0
00	A. 322	1	Streets		SW 55TH ST, BLACKWELDER AVE TO WESTERN AVE	\$65,000	\$0
00	A. 323	1	Streets		SW 56TH ST, MAY AVE TO VILLA AVE	\$100,000	\$0
00	A. 324	1	Streets		SW 56TH ST, BLACKWELDER AVE TO WESTERN AVE	\$70,000	\$0
00	A. 325	1	Streets		SW 56TH ST, PENNSYLVANIA AVE TO BLACKWELDER AVE	\$70,000	\$0

00	A. 326	1	Streets		SW 63RD ST, PENNSYLVANIA AVE TO WESTERN AVE	\$135,000	\$0
00	A. 327	1	Streets		SW 65TH ST, MAY AVE TO VILLA AVE	\$65,000	\$0
00	A. 328	1	Streets		SW 77TH PL, PENNSYLVANIA AVE TO DOUGLAS AVE	\$100,000	\$100,000
00	A. 329	1	Streets		SW 77TH TERR, SW 77TH PL TO DOUGLAS AVE	\$180,000	\$180,000
00	A. 332	1	Streets		THOMPSON AVE, NE 42ND ST TO NE 49TH ST	\$50,000	\$0
00	A. 333	1	Streets		W MAIN ST, ROSS AVE TO YOUNGS BLVD	\$90,000	\$0
00	A. 334	1	Streets		W PARK PL, INDEPENDENCE AVE TO MAY AVE	\$75,000	\$0
00	A. 336	1	Streets		WASHINGTON BLVD, NE 50TH ST TO NE 59TH ST	\$180,000	\$0
00	A. 337	1	Streets		W PARK PL, MAY AVE TO PENNSYLVANIA AVE	\$260,000	\$0
00	A. 338	1	Streets		WOODCHUCK RD, WILSHIRE TO NW 84TH ST	\$115,000	\$0
00	A. 339	1	Streets		WOODLAND DR, NE 42ND ST TO NE 50TH ST	\$155,000	\$0
00	A. 340	1	Streets		YOUNGS DR, NE 36TH ST TO DE N OF NE 36TH ST	\$135,000	\$0
00	A. 343	1	Streets		NW 60TH ST, ROSS AVE TO VILLA AVE	\$105,000	\$0
00	A. 344	1	Streets		MILITARY AVE, BRITTON RD TO NW 99TH ST	\$105,000	\$0
00	A. 346	1	Streets		NW 110TH ST, WESTERN AVE TO DE E OF LEE	\$105,000	\$0
00	A. 348	1	Streets		NE 106TH ST, BROADWAY EXT SR TO E OF BROADWAY EXT	\$105,000	\$0
00	A. 349	1	Streets		NESBITT AVE, NW 23RD ST TO OLIVER ST	\$105,000	\$0
00	A. 350	1	Streets		NE 48TH ST, TERRY AVE TO MARTIN LUTHER KING AVE	\$105,000	\$0
00	A. 351	1	Streets		GRACE AVE, SW 50TH ST TO SW 54TH ST	\$105,000	\$0

00	A. 352	1	Streets		NE 46TH ST, OVERBROOK RD TO ANDERSON RD	\$105,000	\$0
00	A. 353	1	Streets		HIGHLANDER DR, SE 13TH ST TO SE 8TH ST	\$105,000	\$0
00	A. 354	1	Streets		SW 33RD ST, ST CLAIR AVE TO INDEPENDENCE AVE	\$105,000	\$0
00	A. 355	1	Streets		NW 120TH ST, ROBINSON AVE TO WALKER AVE	\$105,000	\$0
00	A. 356	1	Streets		SW 26TH ST, VIRGINIA AVE TO BLACKWELDER AVE	\$105,000	\$0
00	A. 357	1	Streets		SE 13TH ST, IRVING AVE TO GENESSEE ST	\$105,000	\$0
00	A. 358	1	Streets		TEXAS AVE, NE 36TH ST TO NE 43RD ST	\$105,000	\$0
00	A. 359	1	Streets		SE 12TH ST, IRVING AVE TO GENESSEE ST	\$105,000	\$0
00	A. 360	1	Streets		GREENWOOD AVE, NE 36TH ST TO NE 44TH ST	\$105,000	\$0
00	A. 361	1	Streets		TERRY AVE, NE 52ND ST TO NE 58TH ST	\$105,000	\$0
00	A. 362	1	Streets		NE 98TH ST, EASTERN AVE TO BARLETT RD	\$100,000	\$0
00	A. 363	1	Streets		NW 109TH ST, WESTERN AVE TO LEE AVE	\$100,000	\$0
00	A. 364	1	Streets		NW 37TH ST, ALTADENA TO PENNSYLVANIA	\$100,000	\$0
00	A. 365	1	Streets		SW 48TH ST, OLIE AVE TO WALKER AVE	\$100,000	\$0
00	A. 366	1	Streets		BROADWAY AVE, SW 52ND ST TO SW 57TH ST	\$100,000	\$0
00	A. 367	1	Streets		SW 22ND ST, MILLER AVE TO AGNEW AVE	\$100,000	\$0
00	A. 368	1	Streets		SW 24TH ST, MILLER AVE TO AGNEW AVE	\$100,000	\$0
00	A. 369	1	Streets		NE 44TH ST, SANTA FE AVE TO STILES AVE	\$100,000	\$0
00	A. 370	1	Streets		BODINE DR, SE 57TH ST TO SE 51ST ST	\$100,000	\$0

00	A. 371	1	Streets		DOUGLAS AVE, SW 29TH ST TO SW 24TH ST	\$100,000	\$0
00	A. 372	1	Streets		SW 30TH ST, BLACKWELDER AVE TO KLEIN AVE	\$100,000	\$0
00	A. 373	1	Streets		SW 28TH ST, MILLER AVE TO AGNEW AVE	\$100,000	\$0
00	A. 374	1	Streets		SW 13TH ST, AGNEW AVE TO PENNSYLVANIA AVE	\$100,000	\$0
00	A. 375	1	Streets		SW 14TH ST, AGNEW AVE TO PENNSYLVANIA AVE	\$100,000	\$0
00	A. 376	1	Streets		SW 22ND ST, AGNEW AVE TO PENNSYLVANIA AVE	\$100,000	\$0
00	A. 377	1	Streets		BELL FONTAINE DR, SHIELDS BLVD TO BROOKSIDE TERR	\$100,000	\$0
00	A. 378	1	Streets		SW 27TH ST, MCKINLEY AVE TO WESTERN AVE	\$100,000	\$0
00	A. 379	1	Streets		NW 43RD ST, DE E OF ST CLAIR AVE TO PORTLAND	\$100,000	\$0
00	A. 380	1	Streets		NW 46TH ST, MCKINLEY AVE TO WESTERN AVE	\$100,000	\$0
00	A. 381	1	Streets		LINDSAY AVE, SE 51ST ST TO SE 46TH ST	\$100,000	\$0
00	A. 382	1	Streets		SW 30TH ST, WESTERN AVE TO LEE AVE	\$100,000	\$0
00	A. 383	1	Streets		INDIANA AVE, SW 149TH ST TO DE N OF SW 149TH ST	\$100,000	\$0
00	A. 384	1	Streets		MIRAMAR BLVD, NE 14TH ST TO NE 23RD ST	\$185,000	\$0
00	A. 385	1	Streets		SE 22ND ST, INTERSTATE 35 TO EASTERN AVE	\$135,000	\$0
00	A. 386	1	Streets		LENOX AVE, NE 36TH ST TO NE 50TH ST	\$270,000	\$0
00	A. 387	1	Streets		LENOX AVE, NE 50TH ST TO NE 59TH ST	\$270,000	\$0
00	A. 388	1	Streets		NW 30TH ST, PENIEL AVE TO MACARTHUR BLVD	\$135,000	\$0
00	A. 390	1	Streets		DIMPLE DR, CUNNINGHAM TO SE 44TH ST	\$155,000	\$0

00	A. 391	1	Streets		FOSTER RD, SE 59TH ST TO SE 51ST ST	\$135,000	\$0
00	A. 392	1	Streets		VICTORIA PL, HEFNER RD TO VICTORIA DR	\$180,000	\$0
00	A. 394	1	Streets		GRAND BLVD, NE 29TH ST TO NE 36TH ST	\$165,000	\$0
00	A. 395	1	Streets		W INTERSTATE 35 FRONTAGE RD, NE 36TH ST TO NE 29TH ST	\$145,000	\$0
00	A. 397	1	Streets		POST RD, SE 89TH ST TO SE 74TH ST	\$270,000	\$0
00	A. 16-II	1	Streets	PC-0258 TC-0309	MAY, MEMORIAL TO NW 150	\$233,000	\$0
00	B. 1	1	Streets		NW 178TH ST, WESTERN AVE TO PENNSYLVANIA AVE	\$2,800,000	\$0
00	B. 3	1	Streets		SW 29TH ST, MERIDIAN AVE TO MACARTHUR AVE	\$2,700,000	\$0
00	B. 7	1	Streets		MAIN ST, EK GAYLORD BLVD, STILES AVE	\$1,000,000	\$0
00	B. 8	1	Streets		NW 150TH ST, PORTLAND AVE TO MAY AVE	\$800,000	\$0
00	B. 12	1	Streets		EASTERN AVE, INTERSTATE 240 TO MOORE CITY LIMITS	\$4,300,000	\$0
00	B. 14	1	Streets		CZECH HALL RD, RENO AVE TO INTERSTATE 40	\$1,400,000	\$0
00	B. 15	1	Streets		PENNSYLVANIA AVE, NW 150TH ST TO NW 164TH ST	\$2,800,000	\$0
00	B. 16	1	Streets		NW 122ND ST, ROCKWELL AVE TO COUNCIL RD	\$2,850,000	\$0
00	B. 17	1	Streets	PC-0014	SW 15TH ST, MERIDIAN AVE TO MACARTHUR AVE, Phase II	\$4,500,000	\$0
00	B. 18	1	Streets		MUSTANG RD, INTERSTATE 40 TO NW 10TH ST	\$800,000	\$0
00	B. 20	1	Streets		BRITTON RD, COUNCIL RD TO COUNTY LINE RD	\$2,800,000	\$0
00	B. 21	1	Streets		NW 150TH ST, SANTA FE AVE TO WESTERN AVE	\$2,700,000	\$0
00	B. 23	1	Streets		SW 54TH ST, PORTLAND AVE TO MERIDIAN AVE	\$3,200,000	\$0

00	B. 25	1	Streets		MAY AVE, NW 150TH ST TO NW 164TH ST	\$2,700,000	\$0
00	B. 27	1	Streets		WILSHIRE BLVD, NW HIGHWAY TO ROCKWELL AVE	\$2,800,000	\$0
00	B. 28	1	Streets		SW 54TH ST, MERIDIAN AVE TO MACARTHUR BLVD	\$2,500,000	\$0
00	B. 29	1	Streets		NW 164TH ST, WESTERN AVE TO PENNSYLVANIA AVE	\$2,800,000	\$0
00	B. 30	1	Streets		NW 150TH ST, PENNSYLVANIA AVE TO MAY AVE	\$2,700,000	\$0
00	B. 31	1	Streets		MORGAN RD, SW 15TH ST TO SW 29TH ST	\$2,800,000	\$0
00	B. 32	1	Streets		WESTERN AVE, NW 164TH ST TO NW 178TH ST	\$2,700,000	\$0
00	B. 33	1	Streets		HEFNER RD, COUNCIL RD TO COUNTY LINE RD	\$2,800,000	\$0
00	B. 34	1	Streets		KELLEY AVE, NE 63RD ST TO WILSHIRE BLVD	\$2,800,000	\$0
00	B. 35	1	Streets		NE 122ND ST, BROADWAY EXT TO KELLEY AVE	\$2,300,000	\$0
00	C. 1	1	Streets		WILSHIRE BLVD, ROCKWELL AVE TO COUNCIL RD	\$250,000	\$0
00	C. 3	1	Streets		MACARTHUR BLVD, NW HIGHWAY TO MEMORIAL RD	\$900,000	\$0
00	C. 4	1	Streets		NW 122ND, BROADWAY AVE TO PENNSYLVANIA AVE	\$500,000	\$0
00	C. 6	1	Streets		EASTERN AVE, RENO AVE TO SE 15TH ST	\$225,000	\$0
00	C. 7	1	Streets		PENNSYLVANIA AVE, MEMORIAL RD TO NW 122ND ST	\$225,000	\$0
00	D. 2	1	Streets	PC-0256	NE 23RD ST, KELLEY AVE TO INTERSTATE 35	\$2,475,000	\$1,500,110
00	D. 4	1	Streets		ROBINSON AVE, SW 9TH ST TO SW 15TH ST	\$600,000	\$0
00	D. 5	1	Streets		NW 23RD ST, VILLA AVE TO INTERSTATE 44	\$1,250,000	\$0
00	D. 7	1	Streets		CLASSEN BLVD, NW 23RD ST TO NW 30TH ST; NW 25TH ST, WESTERN AVE TO DOUGLAS AVE	\$1,525,000	\$0

00	E. 3	1	Streets		NW 122ND ST & HEFNER PKWY	\$738,000	\$0
00	E. 4	1	Streets		NW 16TH ST & MAY AVE	\$200,000	\$0
	Ulb	1	Streets		PARTICIPATION CONTROL ACCOUNT	\$6,000,000	\$1,578,435
	Ulc	1	Streets		CITYWIDE STREET IMPROVEMENTS CONTROL ACCOUNT	\$20,000,000	\$3,475,173
00	A. 7	1	Streets		COUNCIL RD, NW 150TH ST TO NW 164TH ST	\$260,000	\$260,000
00	A. 28	1	Streets		NE 8TH ST, LINCOLN BLVD TO KELLEY AVE	\$150,000	\$150,000
00	A. 39	1	Streets		NW 16TH ST, WESTERN AVE TO PENNSYLVANIA AVE	\$270,000	\$270,000
00	A. 47	1	Streets		PAISLEY RD, MORGAN RD TO SARA RD	\$280,000	\$280,000
00	A. 62	1	Streets	PR-2-01/02 Phase I	VILLA AVE, SW 36TH ST TO SW 29TH ST	\$130,000	\$0
00	A. 72	1	Streets		SW 15TH ST, CEMETERY RD TO CZECH HALL RD	\$160,000	\$160,000
00	A. 75	1	Streets		SW 29TH ST, MUSTANG RD TO CZECH HALL RD	\$260,000	\$260,000
00	A. 76	1	Streets		SW 44TH ST, SARA RD TO MORGAN RD	\$280,000	\$280,000
00	A. 78	1	Streets		W INTERSTATE 240, WESTERN AVE TO PENNSYLVANIA AVE	\$260,000	\$260,000
00	A. 102	1	Streets		FRONTAGE RD (U.S. 66), MARINER DR TO COUNTY LINE RD	\$170,000	\$170,000
00	A. 120	1	Streets		GOLD MEDAL DR, DE N OF NE 83RD ST TO KELLEY PL	\$260,000	\$260,000
00	A. 125-II	1	Streets	PR-1-01/02 Phase II	N. INDIANA AVE., NW 10 TO NW 16	\$59,217	\$0
00	A. 389	1	Streets		RAMBLING RD, NW 82ND ST TO BRITTON RD	\$175,000	\$175,000
00	A. 393	1	Streets		SW 29TH ST, CZECH HALL RD TO CEMETERY RD	\$270,000	\$270,000
00	A. 396	1	Streets		MORGAN RD, INTERSTATE 40 TO RENO AVE	\$105,000	\$105,000

00	B. 22	1	Streets		INTERSTATE 240 & MORGAN RD	\$2,000,000	\$0
00	C. 2	1	Streets		COUNCIL RD, NW 50TH ST TO NW HIGHWAY	\$675,000	\$675,000
00	C. 5	1	Streets		SW 15TH ST, INTERSTATE 44 TO MERIDIAN AVE	\$337,000	\$337,000
00	E. 1	1	Streets		NW 50TH ST & INDEPENDENCE AVE	\$200,000	\$200,000
00	E. 2	1	Streets		ROCKWELL AVE & INTERSTATE 40	\$500,000	\$500,000
	ULa	1	Streets		ADVANCED A&E AND R-O-W CONTROL ACCOUNT	\$2,000,000	\$209,100
	ULb 000 3	1	Streets	PC-0255	PORTLAND AVE, NW 178 TO NW 192	~	\$22,858
	ULc 000 1	1	Streets	PC-0249	CRACK SEALING PROGRAM MOBILE EQUIPMENT	~	\$200,000
	ULc 000 5	1	Streets	PJ-OK-0084	HIWASSEE, NE 122 TO NE 164	~	\$260,000

PROPOSITION NO. 1 (STREETS) TOTALS

						\$192,150,000	\$46,753,000
00	C. 2	2	Bridges	BC-0133	NE 23RD ST, W OF INTERSTATE 35	\$1,750,000	\$1,000,000
00	ULa 000 1	2	Bridges	BC-0129	WESTERN, WILSHIRE TO BRITTON	~	\$236,461
00	ULa 000 2	2	Bridges	BC-0145	REPAIR/REPLACE RURAL BRIDGES	~	\$360,000
00	ULa 200 1	2	Bridges		2001, 2002, 2003 SALE ISSUANCE	~	\$17,918
00	B. 1	2	Bridges	BC-0158	AIRPORT RD, E OF MACARTHUR BLVD	\$2,500,000	\$35,000
00	ULa 000 3	2	Bridges	BC-0157	REPAIR/REPLACE RURAL BRIDGES	~	\$500,000
00	ULa 000 4	2	Bridges	MC-0218	POLYMER FILL MATERIAL/REPLACE	~	\$25,000
00	A. 1.1 Uib	2	Bridges	BC-0144	OVER INTERSTATE 40 AT COUNCIL RD	\$3,500,000	\$470,000

00	A.	2	2	Bridges	BC-0150	OVER INTERSTATE 235 AT NW 50TH ST	\$300,000	\$192
00	C.	5	2	Bridges		SE 44TH ST, E OF PEEBLY RD	\$350,000	\$0
00	A.	1.2	2	Bridges	BC-0148	OVER INTERSTATE 40 AT CIMARRON RD	~	\$0
00	A.	1.3	2	Bridges	BC-0155	OVER INTERSTATE 40 AT DOUGLAS BLVD	~	\$0
00	A.	1.4	2	Bridges		OVER INTERSTATE 40 AT "F" AVE	~	\$0
00	A.	1.5	2	Bridges		OVER INTERSTATE 40 AT LUTHER RD	~	\$0
00	A.	1.6	2	Bridges		OVER INTERSTATE 40 AT POST RD	~	\$0
00	A.	1.7	2	Bridges	BC-0149	OVER INTERSTATE 40 AT ROCKWELL AVE	~	\$0
00	A.	1.8	2	Bridges		OVER INTERSTATE 40 AT TRIPLE XXX RD	~	\$0
00	A.	1.9	2	Bridges		OVER INTERSTATE 40 AT WESTMINISTER RD	~	\$0
00	A.	4	2	Bridges		OVER NORTH CANADIAN AT OLD ROUTE 66	\$4,300,000	\$0
00	A.	5	2	Bridges		OVER PENNSYLVANIA AVE, S OF NW 50TH ST	\$500,000	\$0
00	C.	1	2	Bridges	BC-0156	DURLAND AVE, BET SW 51ST ST & SE 52ND ST	\$300,000	\$136,275
00	C.	3	2	Bridges		NW 150TH ST, E OF SARA RD	\$350,000	\$0
00	C.	6	2	Bridges		SE 164TH ST, E OF DOUGLAS BLVD	\$1,500,000	\$0
00	C.	8	2	Bridges		HOGBACK RD, E OF PEEBLY RD	\$500,000	\$0
00	C.	9	2	Bridges		SW 50TH ST, W OF BROADWAY PL	\$350,000	\$0
00	C.	10	2	Bridges		SOONER RD, S OF HEFNER RD	\$350,000	\$0
00	Ula		2	Bridges		CITYWIDE BRIDGE REPAIR	\$7,100,000	\$658,066

00	Ulb		2	Bridges		ADVANCED DESIGN & ENGINEERING	\$1,000,000	\$917,500
00	A.	3.1	2	Bridges		OVER INTERSTATE 44 AT NW 10TH ST	\$2,000,000	\$66,936
00	A.	3.2	2	Bridges	BC-0151	OVER INTERSTATE 44 AT NW 12TH ST	~	\$66,936
00	A.	3.3	2	Bridges	BC-0151	OVER INTERSTATE 44 AT NW 16TH ST	~	\$66,936
00	A.	3.4	2	Bridges	BC-0151	OVER INTERSTATE 44 AT NW 19TH ST	~	\$66,936
00	A.	3.5	2	Bridges	BC-0151	OVER INTERSTATE 44 AT NW 23RD ST	~	\$66,936
00	A.	3.6	2	Bridges	BC-0151	OVER INTERSTATE 44 AT NW 36TH ST	~	\$66,936
00	A.	3.7	2	Bridges	BC-0151	OVER INTERSTATE 44 AT SW 29TH ST	~	\$66,942
00	B.	2	2	Bridges		EASTERN AVE, S OF NE 63RD ST	~	\$35,000
00	B.	3	2	Bridges		HARRAH RD, S OF INTERSTATE 40	~	\$35,000
00	B.	4	2	Bridges		MACARTHUR BLVD, N OF HEFNER RD	~	\$35,000
00	B.	5	2	Bridges		MEMORIAL RD, E OF MERIDIAN AVE	~	\$35,000
00	B.	6	2	Bridges		MORGAN RD, S OF SW 15TH ST	~	\$35,000
00	B.	7	2	Bridges		PENNSYLVANIA AVE, S OF MEMORIAL RD	~	\$35,000
00	B.	8	2	Bridges		RENO AVE, E OF MORGAN RD	~	\$35,000
00	B.	9	2	Bridges		SW 44TH ST, E OF COUNCIL RD	~	\$35,000
00	B.	10	2	Bridges		SW 44TH ST, E OF ROCKWELL AVE	~	\$35,000
00	C.	4	2	Bridges	BC-0152	SE 17TH ST, W OF CENTRAL AVE	\$650,000	\$500,000
00	C.	7	2	Bridges	BC-0153	MEMORIAL RD, E OF MACARTHUR BLVD	\$500,000	\$285,030

PROPOSITION NO. 2 (BRIDGES) TOTALS

\$27,800,000	\$5,925,000

00	ULb 1		3	Traffic		2001, 2002, 2003 SALE ISSUANCE	~	\$6,345
00	G. Ulc		3	Traffic	TC-0276 MC-0147	DIRECTIONAL SIGNAGE SYSTEM FOR DOWNTOWN AND BRICKTOWN	\$350,000	\$459,650
00	Ulb- 000 1		3	Traffic	TC-0341	TRAFFIC SIGN BLANKS, SHEETING & POSTS	~	\$80,000
00	A		3	Traffic		MARTIN LUTHER KING AVE, RENO AVE TO MEMORIAL RD	\$500,000	\$0
00	C.	1	3	Traffic	TC-0320	GRAND BLVD AND RENO AVE	\$65,000	\$0
00	C.	2	3	Traffic		GRAND BLVD AND SE 15TH ST	\$65,000	\$0
00	C.	3	3	Traffic	TC-0322	HIGH AVE AND SE 29TH ST	\$65,000	\$0
00	C.	5	3	Traffic	TC-0324	MERIDIAN AVE AND SW 36TH ST	\$65,000	\$0
00	C.	6	3	Traffic	TC-0325	PORTLAND AVE AND INTERSTATE 40	\$65,000	\$0
00	C.	7	3	Traffic	TC-0326	ROCKWELL AVE AND RENO AVE	\$65,000	\$0
00	C.	8	3	Traffic	TC-0327	SOONER RD AND SE 134TH ST	\$65,000	\$0
00	D.		3	Traffic		CONNECT NW HIGHWAY AND NW 39TH ST TO 420 W MAIN MASTER CONTROLLER	\$500,000	\$0
00	H.		3	Traffic		NEW AND/OR IMPROVE EXISTING TRAFFIC CONTROL DEVICES: NW 13TH ST, LINCOLN BLVD, WESTERN AVE, AND SW 8TH ST.	\$2,500,000	\$0
00	ULa		3	Traffic		AQUIRE/INSTALL/IMPROVE SIGNALS, SIGNS & DEVICES CONTROL ACCOUNT	\$800,000	\$345,000
00	Ulb		3	Traffic		REPAIR/REPLACE SIGNS, SIGNALS & DEVICES CONTROL ACCOUNT	\$800,000	\$185,655
00	ULc		3	Traffic		ADVANCED DESIGN & ENGINEERING	\$500,000	\$205,350
00	B		3	Traffic		NW EXPRESSWAY, CLASSEN BLVD TO COUNTY LINE RD	\$65,000	\$65,000

00	C.	4	3	Traffic		MARTIN LUTHER KING AVE AND NE 69TH ST	\$65,000	\$65,000
00	C.	9	3	Traffic		WESTERN AVE AND SW 66TH ST	\$65,000	\$65,000
00	E.		3	Traffic	TC-0330	UPGRADE TRAFFIC CONTROLLER CABINETS, MONITORS AND LOOP DETECTORS CITYWIDE	\$750,000	\$260,000
00	F.		3	Traffic		TRAFFIC SIGNAL INVENTORY SYSTEM (PHASE I)	\$250,000	\$250,000
<u>PROPOSITION NO. 3 (TRAFFIC) TOTALS</u>								
							\$7,600,000	\$1,987,000

00		ULa	4	Drainage		2001, 2002, 2003 SALE ISSUANCE	~	\$37,067
00		5	4	Drainage	DC-0177	NW 25TH ST & PENIEL AVE (PHASE II)	\$1,400,000	\$0
00		1	4	Drainage	DC-0193 SC-0593	BROCK CREEK, SW 55TH ST TO SW 59TH ST (PHASE V)	\$2,500,000	\$4,305,498
00		19	4	Drainage	DC-0204	STATE FAIRGROUNDS	\$3,900,000	\$1,792,263
00		2	4	Drainage	DC-0171	BROCK CREEK, SW 44TH ST TO SW 55TH ST (PHASE VI)	\$2,500,000	\$2,149,192
00	Ula-0001		4	Drainage	MC-0218	POLYMER FILL MATERIAL/REPLACE	~	\$25,000
00		9	4	Drainage	DC-0206	1300 ANITA PL	\$400,000	\$22,814
00		4	4	Drainage	DC-0182	NW 112TH ST & PENNSYLVANIA (PHASE II)	\$1,200,000	\$0
00		7	4	Drainage	DC-0077 DC-0207	3600 GOODGER DR	\$1,200,000	\$34,595
00		10	4	Drainage		NW 36TH ST TO NW 38TH ST, W OF AMELIA	\$500,000	\$0
00		12	4	Drainage		3200 BLOCK SW 47TH ST	\$700,000	\$0
00		13	4	Drainage		NW 51ST ST & LAND AVE	\$1,000,000	\$0

00		16	4	Drainage		SW 74TH ST & DREXEL AVE	\$600,000	\$0
00		17	4	Drainage		INTERSTATE 240 & DREXEL AVE	\$1,000,000	\$0
00		18	4	Drainage		SW 79TH ST & MILLER AVE	\$1,000,000	\$0
00		8	4	Drainage		SW 52ND ST & AGNEW AVE, E TO BROCK CREEK	\$750,000	\$0
00		15	4	Drainage		SW 15TH ST & MCKINLEY AVE TO TWIN CREEK, W OF DOWNTOWN AIRPARK	\$750,000	\$0
00		14	4	Drainage		NE 16TH ST & PEACHTREE	\$400,000	\$0
00		3	4	Drainage		CLOVERLEAF CREEK (PHASE IV)	\$1,800,000	\$0
00		11	4	Drainage		NW 112TH ST & MILLER AVE TO NW 122ND ST & MAY AVE	\$2,400,000	\$0
00		20	4	Drainage		TOPOGRAPHICAL, AERIAL & OTHER MAPS	\$3,000,000	\$0
00		ULa	4	Drainage		CITYWIDE MINOR DRAINAGE CONTROL ACCOUNT	\$7,500,000	\$1,313,933
00		6	4	Drainage	DC-0133	LIGHTNING CREEK, SW 29TH ST TO SW 36TH ST	\$4,500,000	\$877,638
00		ULb	4	Drainage		ADVANCED A&E AND R-O-W CONTROL ACCOUNT	\$1,000,000	\$800,000
<u>PROPOSITION NO. 4 (DRAINAGE) TOTALS</u>							\$40,000,000	\$11,358,000

00	N-200 2		5	Parks		2002 SALE ISSUANCE	~	\$17,071
00	ULa 200 1		5	Parks		2001, 2003 SALE ISSUANCE	~	\$23,800
00	E.	1	5	Parks	MP-0317	MACKELMAN	~	\$34,000
00	H.	1	5	Parks	MP-0293	GIRVIN, GOODHOLM, MCCRACKEN, MELROSE, MINNIS LAKEVIEW, ROSS, SWATEK, TAYLOR, WOODSON	~	\$236,514
00	J.	1	5	Parks	MP-0305	PARKLAND IMPROVEMENTS- SW 119TH ST & MERIDIAN AVE	\$2,100,000	\$1,259,000

00	L.		5	Parks	MP-0296	NEW PLAYGROUND & SKATE PARK ALONG NCR, BET WESTERN AVE & EASTERN AVE	\$900,000	\$900,000
00	M.	5	5	Parks	MP-0307	TRAILS - NORTH CANADIAN THRU WILEY POST PARK, S TO BLACKWELDER AVE & I-240	\$510,000	\$510,000
00	N.		5	Parks	MB-0653	IMPROVE SOFTBALL STADIUM & FACILITIES IN THE VICINITY OF 2801 NE 50TH ST	\$3,500,000	\$3,482,929
00	J.	2	5	Parks	MP-0253	PARKLAND IMPROVEMENTS - NW 23RD ST & W OVERHOLSER DR	\$2,100,000	\$1,000,000
00	J.	6	5	Parks	MP-0297 MP-0304	PARKLAND IMPROVEMENTS - EDWARDS PARK	\$1,300,000	\$1,041,000
00	A.		5	Parks		PLAYGROUND IMPROVEMENTS	\$3,970,000	\$1,100,000
00	B.		5	Parks		EXISTING COMMUNITY CENTERS, GYMNASIUMS, AND OTHER RECREATIONAL FACILITIES	\$1,750,000	\$0
00	C.		5	Parks		ENHANCE PARK FACILITY ACCESSIBILITY FOR DISABLED PERSONS	\$1,560,000	\$0
00	D.		5	Parks		SWIMMING POOL IMPROVEMENTS	\$2,430,000	\$0
00	E.		5	Parks		PARK WALKS AND PATHS IMPROVEMENTS	\$2,540,000	\$0
00	F.		5	Parks		PARK PAVING, PARKING LOT, ROADWAY IMPROVEMENTS	\$3,630,000	\$0
00	G.		5	Parks		ATHLETIC FIELD IMPROVEMENTS	\$1,340,000	\$0
00	I.		5	Parks		BASKETBALL COURT IMPROVEMENTS	\$1,000,000	\$0
00	J.	3	5	Parks		PARKLAND IMPROVEMENTS - HEFNER RD & MERIDIAN AVE	\$700,000	\$0
00	J.	5	5	Parks		PARKLAND IMPROVEMENTS - STINCHCOMB WILDLIFE REFUGE	\$200,000	\$0
00	K.	3	5	Parks		PARKLAND IMPROVEMENTS - STARS & STRIPES PARK	\$850,000	\$0
00	K.	4	5	Parks		PARKLAND IMPROVEMENTS - MYRIAD BOTANICAL GARDENS	\$3,300,000	\$0
00	M.	2	5	Parks		TRAILS - LAKE HEFNER TO GRAND BLVD	\$240,000	\$0
00	M.	4	5	Parks		TRAILS - LAKE STANLEY DRAPER, N ALONG MIDWEST BLVD TO I-240, W TO AIR DEPOT, N/NW TO SOONER RD & SE 59TH ST	\$1,845,000	\$0

00	M.	6	5	Parks		TRAILS - SW 119TH ST & MERIDIAN TO SW 104 & MOORE CITY LIMITS	\$950,000	\$0
00	Ula		5	Parks		ADVANCED Design & ENGINEERING	\$1,050,000	\$278,200
00	H.		5	Parks		PICNIC & MULTI-PURPOSE PARK SHELTER IMPROVEMENTS	\$1,780,000	\$419,486
00	J.	4	5	Parks		PARKLAND IMPROVEMENTS - LAKE STANLEY DRAPER	\$1,000,000	\$1,000,000
00	K.	1	5	Parks	MP-0316	PARKLAND IMPROVEMENTS - WILL ROGERS PARK	\$2,000,000	\$200,000
00	K.	2	5	Parks	MP-0315	PARKLAND IMPROVEMENTS - SCHILLING PARK	\$1,200,000	\$250,000
00	M.	1	5	Parks		TRAILS - LAKE HEFNER TO LAKE OVERHOLSER	\$440,000	\$440,000
00	M.	3	5	Parks		TRAILS - LINCOLN PARK, N TO DEEP FORK, S/SW TO LINCOLN BLVD & RENO AVE	\$770,000	\$770,000
00	O.		5	Parks		REPAIR & IMPROVE CITY TRAILS	\$500,000	\$250,000

PROPOSITION NO. 5 (PARKS) TOTALS

\$45,455,000 \$13,212,000

00		1	6	Fire	MB-0654	NEW FIRE STATION - BRICKTOWN	\$1,875,000	\$188,000
00		2	6	Fire	MB-0670	NEW FIRE STATION - NORTHEAST OKC	\$1,875,000	\$1,875,000
00		3	6	Fire	MB-0678	FIRE VEHICLE STORAGE BUILDING - OKC	\$1,000,000	\$60,000
00		4	6	Fire		1939 EXCHANGE AVE	\$500,000	\$0
00		5	6	Fire	MB-0671	NEW FIRE TRAINING FACILITY -OKC	\$300,000	\$300,000
00	Ula		6	Fire		REPAIR, RENOVATE, FURNISH & EQUIP EXISTING FIRE STATIONS	\$1,000,000	\$259,056
00	Ula FCLT		6	Fire		REPAIRS TO FACILITIES	~	\$46,652
00	Ula PAVE		6	Fire		FIRE PAVING PROJECTS	~	\$173,710

						2001, 2002, 2003 SALE ISSUANCE	~	\$11,582
<u>PROPOSITION NO. 6 (FIRE) TOTALS</u>								
							\$6,550,000	\$2,914,000

00		1	7	Police		NEW POLICE STATION - VIC OF SE 89TH ST & SANTA FE AVE	\$2,150,000	\$199,111
00		1-2002	7	Police		2002 SALE ISSUANCE	~	\$889
00		2	7	Police	MB-0643 MB-0654	NEW POLICE STATION - BRICKTOWN	\$2,350,000	\$0
00			7	Police		REPAIR, RENOVATE, FURNISH & EQUIP EXISTING POLICE STATIONS	\$600,000	\$500,000
00			7	Police		2001, 2003 SALE ISSUANCE	~	\$2,000
<u>PROPOSITION NO. 7 (POLICE) TOTALS</u>							\$5,100,000	\$702,000

00		1	8	Animal Welfare	MB-0666	ANIMAL WELFARE, Phase IV	\$2,150,000	\$2,145,898
						2001 SALE ISSUANCE	~	\$4,102
<u>PROPOSITION NO. 8 (ANIMAL WELFARE) TOTALS</u>							\$2,150,000	\$2,150,000

00		1	9	Libraries		NEW LIBRARY - NORTHWEST OKC	\$6,600,000	\$0
00		2	9	Libraries		NEW LIBRARY - VIC OF SW 89TH ST, BET I-44 & SANTA FE AVE	\$3,800,000	\$1,491,000
00		3	9	Libraries		RALPH ELLISON LIBRARY, NE 23RD ST & MARTIN LUTHER KING AVE	\$840,000	

00		4	9	Libraries		SOUTHERN OAKS LIBRARY - 6900 S WALKER AVE	\$1,840,000	
00		5	9	Libraries		CAPITOL HILL LIBRARY - 334 SW 26TH ST	\$320,000	
						REPAIR, RENOVATE, FURNISH & EQUIP EXISTING LIBRARIES	\$200,000	\$2,434
						2001, 2002, 2003 SALE ISSUANCE	~	\$5,566
<u>PROPOSITION NO. 9 (LIBRARIES) TOTALS</u>								
							\$13,600,000	\$1,499,000

Status	Ward
Complete	5
Complete	4
Complete	4
Complete	4
Complete	4
Complete	8
Design	5
Complete	6, 7
Complete	1
Complete	1
Complete	1
Complete	4
Complete	7
Complete	3
Complete	3, 6
Complete	2
Complete	2, 7
Complete	8
Complete	1
Complete	4
Complete	2, 8
Complete	4
Complete	4
Complete	2, 7
Complete	8

Complete	1
Complete	8
Complete	8
Complete	8
Complete	3
Complete	4, 5
Complete	5
Complete	5
Complete	2
Complete	4
Complete	8
Complete	3
Complete	1
Complete	7
Complete	7
Complete	3
Complete	7
Design	7
Complete	6
Complete	7
Complete	1, 8
Complete	1
Complete	3
Complete	3
Complete	3
Complete	4

Complete	1
Complete	7
Design	7
Complete	1
Complete	3, 6
Complete	6
Complete	6
Complete	6
Complete	4
Complete	4
Complete	5
Complete	2, 8
Complete	3
Complete	8
Complete	1
Complete	3
Complete	4
Complete	4, 6
Constr.	4
Complete	4
Complete	5
Complete	1, 3
Complete	8
Complete	5
Complete	1, 8
Complete	6

Complete	7
Complete	1, 8
Complete	3
Complete	2, 8
Control Account	1~8
Complete	1
Complete	2
Complete	3
Complete	7
Complete	7
Complete	8
Complete	6
Complete	7
Design	7
Complete	7
Complete	7
Complete	2
Complete	8
Complete	2, 8
Complete	8
Complete	7
Complete	1
Complete	7
Complete	3
Complete	1

Complete	7
Complete	7
Complete	
Complete	1
Complete	4
Complete	3
Complete	3
Complete	8, 7
Complete	1, 3, 7
Complete	6
Constr.	1~8
Complete	1
Complete	7
Complete	4, 5
Complete	1
Complete	7
Complete	4
Complete	1~3, 8
Complete	4, 7
Complete	
Complete	1, 4, 5, 7
Complete	1, 3, 4
Complete	1, 8
Complete	2
Complete	3, 5
Complete	4

Complete	1, 3
Complete	4
Complete	1
Complete	7
Complete	7
Complete	5
Complete	5
Design	3
Complete	4
Complete	2
Complete	4
Complete	4,7
Complete	3
Complete	6
Complete	4
Complete	7
Design	1
Complete	1
Complete	3
Complete	1
Complete	1
Complete	1
Complete	4
Complete	4
Canc.	4
Complete	3

Complete	4
Complete	8
Complete	7
Complete	4
Complete	4
Complete	4
Complete	4, 7
Canc.	7
Complete	3
Complete	6
Complete	2, 7
Complete	2, 6
Complete	1~8
Complete	2
Complete	8
Complete	1
Complete	1
Complete	2
Complete	2
Complete	3
Complete	8
Design	3,6,7
Control Account	1~8
Control Account	1~8
Control Account	1~8
Control Account	1~8

Complete	1~8
Complete	1~8

Complete	3
Complete	6
Complete	8
Complete	1
Complete	5
Complete	3
Complete	1
Complete	5
Complete	3
Complete	2
Complete	6
Constr.	2
Complete	5
Complete	3
Complete	3
Complete	1
Complete	1
Complete	1
Design	8
Complete	8
Complete	8

Complete	1
Complete	1
Complete	3
Complete	1
Complete	1
Complete	1,8
Complete	1,8
Complete	3,5
Complete	8
Complete	1
Complete	3
Control Account	1~8
Complete	3
Complete	5
Complete	2, 3
Complete	7
Complete	4,5,7,8
Complete	1~8
Complete	3
Complete	8
Complete	2
Complete	2
Complete	8
Complete	7
Complete	1

Complete	5
Complete	1~8
Complete	2
Complete	1
Complete	7
Complete	3
Complete	2
Complete	6
Complete	7
Complete	7
Complete	7
Complete	3,6,8
Complete	4
Complete	3
Complete	2,3
Complete	2,8
Complete	2, 8
Complete	2
Complete	2,8
Complete	3,8
Complete	5,6
Complete	7
Complete	1,2,6
Constr.	
Control Account	1~8
Control Account	1~8

Complete	1~8
Complete	1~8

Complete	3,6
Complete	8
Complete	8
Complete	3
Complete	3
Constr.	7
Complete	1,3
Complete	3
Design	6
Complete	7
Design	7
Sold	7
Complete	8
Design	5
Constr.	3,6
Design	3
Design	1,3
Constr.	2
Constr.	3
Complete	6
Constr.	2

Design	2,8
Complete	7
Complete	8
Complete	1
Complete	1
Complete	1
Complete	1,8
Complete	1,8
Complete	1,2
Complete	2
Complete	2
Constr.	1,2,8
Complete	2,6,7
Complete	2
Complete	2
Complete	2
Complete	3
Design	3,6
Complete	1,3
Complete	4
Complete	4
Complete	4
Complete	4,5
Complete	4
Complete	7
Complete	4

Sold	7
Complete	7
Design	7
Sold	7
Complete	7
Complete	7
Complete	8
Complete	8
Complete	4
Complete	4
Constr.	2,8
Complete	2
Design	2,7
Complete	2
Complete	2,6
Complete	2
Constr.	2
Complete	4
Complete	4
Complete	4
Complete	4
Complete	4
Complete	4
Complete	4
Complete	4
Complete	4
Control Account	1~8

Complete	
Sold	3
Complete	
Complete	9
Design	5
Complete	1
Constr.	
Complete	7
Design	9
Complete	4,7
Complete	4
Complete	8
Complete	7
Constr.	1~8
Complete	1
Complete	3
Design	7
Complete	3
Complete	1~8
Complete	1~8
Complete	1~8
Complete	1~8
Complete	1~8
Complete	
Complete	
Complete	

Complete	
Complete	5
Constr.	
Design	
Design	
Complete	
Complete	
Design	
Complete	
Design	
Design	
Constr.	
Constr.	
Constr.	
Constr.	
Design	
Constr.	
Complete	2,7
Control Account	1~8
Control Account	1~8
Control Account	1~8
Complete	1~8

Complete	4,6,7
----------	-------

Complete	6
Complete	3
Complete	3
Design	3
Complete	6
Constr.	6
Design	6
Design	6
Design	7
Design	1
Complete	1
Complete	8
Complete	7
Complete	7
Complete	3
Complete	7
Complete	4
Complete	4
Complete	7
Control Account	1~8
Complete	1~8
Complete	2,8
Design	6
Complete	8
Complete	4,7

Sold	
Complete	4
Complete	1
Complete	7
Complete	3,7
Design	1
Complete	4,7
Complete	4,7
Complete	2
Design	7
Complete	
Complete	
Constr.	
Design	
Design	
Complete	
Complete	
Complete	
Complete	
Sold	1~8
Control Account	1~8
Control Account	1~8
Complete	1~8

Complete	6
Design	6
Constr.	6
Constr.	6
Constr.	2,6
Constr.	6
Complete	7
Complete	1
Complete	2,6
Design	7
Design	7
Design	6
Complete	6
Complete	5
Complete	3
Complete	5
Complete	5,6
Complete	4,5,6
Complete	5,6
Complete	4,5
Complete	1
Complete	1,3
Complete	3,5
Complete	1,3
Design	1
Design	3

Sold	7
Design	4
Complete	1
Complete	8
Complete	5
Complete	2
Complete	7
Design	7
Complete	4
Constr.	2,8
Complete	3
Complete	3
Complete	1
Design	8
Complete	3
Complete	8
Complete	1,3
Complete	5
Constr.	5
Design	2
Design	2
Constr.	1~8
Complete	1~8
Complete	1~8
Complete	1~8

Complete	1~8
Complete	1~8
Complete	1~8
Complete	6
Complete	8
Complete	2,6,7
Complete	1,8
Complete	2,8
Complete	
Complete	
Complete	
Complete	
Complete	
Complete	
Design	
Design	
Constr.	1~8
Control Account	1~8
Complete	1~8

Complete	5
Design	4
Complete	6
Complete	6

Complete	6
Complete	3
Complete	6
Complete	5
Design	5
Complete	1
Complete	1
Complete	8
Complete	1
Constr.	5
Design	8
Design	
Complete	
Complete	2
Complete	3
Design	1
Design	5
Design	4
Design	8
Complete	7
Design	2
Design	4
Complete	2
Complete	2
Complete	2
Constr.	2

Complete	6
Constr.	5
Constr.	
Complete	5
Design	5
Complete	5
Constr.	3
Design	8
Complete	1,2
Control Account	1~8
Complete	
Complete	3
Constr.	1~8
Complete	3
Complete	1
Complete	2,3
Complete	8
Complete	1
Complete	1,2,6
Complete	7
Complete	4,5
Complete	
Complete	
Design	
Complete	

Constr.	
Complete	3
Complete	1
Design	5
Control Account	1~8
Control Account	1~8
Complete	1~8

Complete	4,5,6,7
Complete	1~3,8
Complete	1,2,7,8
Complete	3,4,6,7
Complete	2~5
Constr.	1, 2, 5~8
Constr.	
Constr.	
Sold	
Complete	
Complete	1~3,5
Complete	2,4,7
Design	4
Complete	1,4~8
Complete	
Complete	3,6,7

Design	5, 6, 8
Complete	1,4,8
Complete	8
Complete	2,3,5,7
Design	2
Complete	4,7
Complete	1~4,7
Complete	1~8
Complete	3
Constr.	
Constr.	
Control Account	1~8
Control Account	1~8
Complete	1~8

Design	4
Complete	7
Complete	5
Complete	3
Constr.	3
Complete	1
Design	
Complete	1,3,6
Complete	7

Design	
Control Account	1~8
Control Account	1~8
Complete	1~8

Complete	3,6
Sold	3,6
Constr.	3,6
Constr.	3,6
Control Account	1~8
Control Account	1~8
Complete	1~8

Complete	7
Complete	1~8

Constr.	4
Complete	8
Constr.	1

Complete	1
Constr.	1,8
Complete	
Constr.	1,8
Constr.	1,8
Constr.	1,8
Constr.	1
Constr.	1
Constr.	7
Constr.	4
Constr.	4
Constr.	7
Constr.	7
Constr.	7
Constr.	2
Constr.	7
Constr.	7
Constr.	7
Constr.	7

Constr.	7
Constr.	7
Constr.	2
Constr.	2
Constr.	6
Constr.	4
Constr.	6
Constr.	6
Constr.	6
Constr.	7
Constr.	7
Constr.	5
Constr.	2
Constr.	4,6
Constr.	2,7
Constr.	
Constr.	
Constr.	6
Constr.	2

Design	6
Design	6
Design	2
Design	3,6
Design	3
Design	3
Design	3
Design	6
Design	6
Design	3
Design	6
Design	6
Design	6
Design	6
Design	6
Design	7
Design	7
Design	7
Design	3
Design	6

Design	3
Design	3
Design	6
Design	3
Design	6
Design	4
Design	4
Design	1
Design	1
Design	3
Design	3
Design	3
Design	3,6
Design	2,8
Design	6,7
Design	6,7
Design	6
Design	6
Future	1

Future	7
Future	7
Future	6
Future	7
Future	7
Future	1
Future	8,2
Future	7,2
Future	7
Future	1
Future	2
Future	6
Future	7
Future	7
Future	7
Future	7
Future	2
Future	6
Future	6

Future	6
Future	2
Future	2
Future	
Future	8
Future	8
Future	8
Future	3
Future	6
Future	4
Future	4
Future	5
Future	6
Future	3
Future	6
Future	4
Future	5
Future	6,4
Future	4

Future	5
Future	5
Future	7
Future	7
Future	6
Future	6
Future	6
Future	6
Future	2
Future	6
Future	3
Future	2
Future	7
Future	7
Future	3
Future	4,7
Future	5
Future	5
Future	4

Future	7
Future	4
Future	7
Future	1
Future	7
Future	7
Future	6
Future	4
Future	7
Future	4
Future	8
Future	7
Future	7
Future	4
Future	7
Future	7
Future	7
Future	6
Future	6

Future	6
Future	2
Future	2
Future	6
Future	2
Future	7
Future	2,6
Future	6
Future	2
Future	6
Future	7
Future	6,7
Future	2
Future	7
Future	6
Future	2
Future	6
Future	6
Future	7

Future	7
Future	7
Future	6
Future	6
Future	6
Future	6
Future	6
Future	6
Future	1
Future	6
Future	6
Future	6
Future	6
Future	6
Future	6
Future	6
Future	6
Future	2
Future	2
Future	2

Future	2
Future	2
Future	2
Future	2
Future	2
Future	2
Future	2
Future	8
Future	2
Future	1
Future	1
Future	1
Future	1
Future	8
Future	8
Future	2,7
Future	7
Future	2
Future	2

Future	7
Future	7
Future	1
Future	2
Future	7
Future	7
Future	2
Future	3
Future	6
Future	5
Future	6
Future	7
Future	4
Future	6
Future	7
Future	6
Future	4
Future	4
Future	3

Future	4
Future	4
Future	7
Future	7
Future	4
Future	3
Future	2
Future	4
Future	7
Future	6
Future	6
Future	3
Future	4
Future	4
Future	6
Future	3
Future	5
Future	4
Future	6

Future	3
Future	4
Future	4
Future	4
Future	4
Future	3
Future	3
Future	4
Future	5,3
Future	5,6
Future	5,3
Future	5,6
Future	3,5
Future	5,6
Future	6
Future	6
Future	3
Future	6
Future	5

Future	5
Future	3
Future	5
Future	5
Future	7
Future	6
Future	6
Future	7
Future	6
Future	1
Future	7
Future	2
Future	8
Future	2
Future	7
Future	7
Future	1
Future	7
Future	7

Future	7
Future	7
Future	3
Future	7
Future	6
Future	7
Future	7
Future	7
Future	7
Future	7
Future	7
Future	7
Future	7
Future	2
Future	5
Future	7
Future	6
Future	6
Future	7
Future	4

Future	6
Future	6
Future	6
Future	6
Future	6
Future	6
Future	4
Future	6
Future	8
Future	2
Future	4
Future	4
Future	5
Future	7
Future	7
Future	7
Future	7
Future	3
Future	4

Future	4
Future	2
Future	7
Future	7
Future	4
Future	
Future	8
Future	3
Future	7
Future	7
Future	4
Future	1
Future	8
Future	8
Future	3
Future	1
Future	1,8
Future	2
Future	3

Future	8
Future	1
Future	3
Future	8
Future	8
Future	3
Future	2,8
Future	8
Future	2
Future	7
Future	1
Future	1,8
Future	2,7
Future	7
Future	2
Future	7
Future	6
Future	2,6
Future	2

Future	8
Future	6
Future	
Future	
Sold	8
Sold	7
Sold	2
Sold	3
Sold	6
Sold	3
Sold	3
Sold	3
Sold	5
Sold	1
Sold	7
Sold	6
Sold	1
Sold	3
Sold	3

Sold	3
Sold	1
Sold	3,6
Sold	8
Sold	3
Sold	
Sold	8
Sold	1-8
Sold	

Complete	7
Complete	2
Complete	
Complete	
Constr.	3
Constr.	
Constr.	
Design	3

Design	2,7
Design	4
Future	3
Future	4
Future	4
Future	4
Future	4
Future	3
Future	4
Future	4
Future	1
Future	2
Future	4
Future	8
Future	4
Future	7
Future	4
Future	7
Future	

Future	
Sold	6
Sold	6
Sold	6
Sold	6
Sold	1,2,6
Sold	2,8
Sold	3,6
Sold	7
Sold	4
Sold	1
Sold	8
Sold	3
Sold	8
Sold	3
Sold	3
Sold	3
Sold	4
Sold	8

Complete	
Constr	6,7
Constr	
Future	2
Future	7
Future	7
Future	7
Future	3
Future	3,6
Future	3
Future	4
Future	1,2
Future	6,7
Future	
Future	
Future	
Sold	1,2

Sold	7
Sold	5
Sold	1-8
Sold	1-8

Complete	
Constr.	3
Constr.	5
Constr.	6
Constr.	5,6
Constr.	
Design	1
Design	2
Design	8
Future	1
Future	3
Future	3

Future	3
Future	3
Future	5
Future	6
Future	6
Future	7
Future	8
Future	8
Future	1-8
Future	
Sold	4
Sold	

Complete	
Complete	
Constr.	
Constr.	2,3,4,5,6,7
Constr.	3

Constr.	6,7
Constr.	5,6
Constr.	7
Design	1
Design	7
Future	1-8
Future	2,3,5,6,7
Future	1-8
Future	1-8
Future	1-8
Future	1-8
Future	2,3,5,6,7
Future	1,2,3,5,6,7
Future	8
Future	1
Future	8
Future	6
Future	2,8
Future	4,7

Future	5,3
Future	
Sold	1-8
Sold	4
Sold	1
Sold	7
Sold	1
Sold	7
Sold	1,5,8

Sold	
Sold	
Sold	
Future	6
Sold	
Future	
Constr.	1~8
Constr.	1~8

Complete	
----------	--

Sold	5
Complete	
Future	
Sold	
Complete	

Sold	7
Complete	

Future	
Sold	3,5
Future	7

Future	5
Future	4
Sold	
Complete	