

Event site plan

OKC Zoo 5K #3

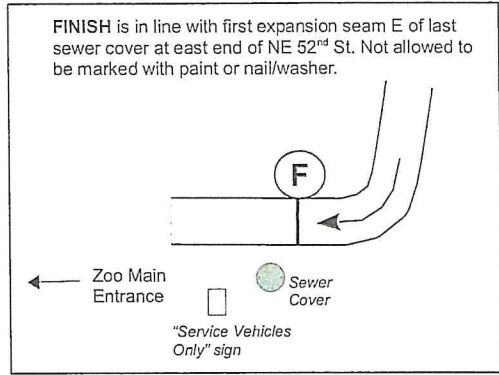
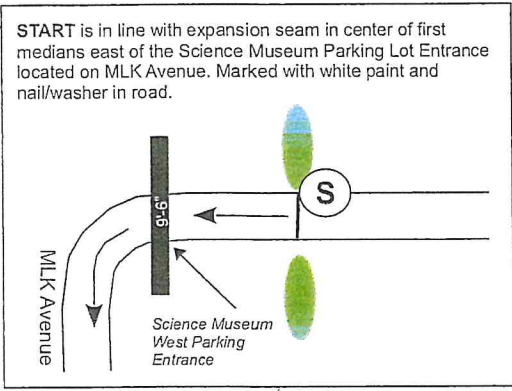
Oklahoma City, OK – 5,000 meters

USATF Certification
OK17030DG

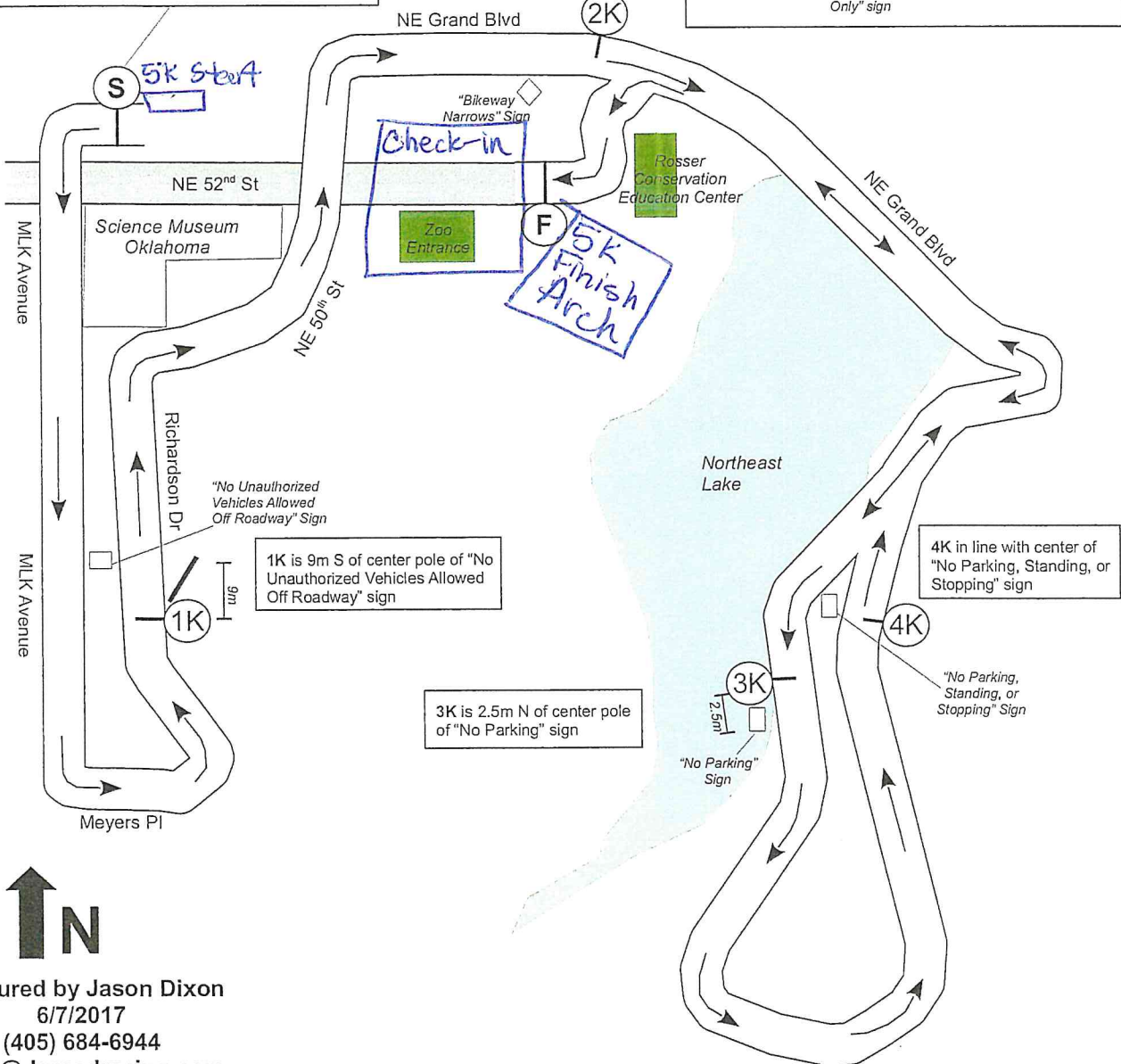
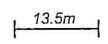
Effective Dates
6/8/17-12/31/27

This course follows the shortest possible route (SPR) over the whole roadway/trail. Runners are allowed to use sidewalk on entire length of NE Grand Blvd.

Start is marked with white paint and nail/washer in road. Finish is detailed on map (not allowed to mark with paint or nails). Kilometers are approximate. Start/Finish are exact.



2K is 13.5m E of center pole of "Bikeways Narrows" sign



Measured by Jason Dixon
6/7/2017
(405) 684-6944
jason@dgroundracing.com

EXHIBIT 1



Date: 3/6/2018 **Author:** Ryan "Dooney" Tuschhoff **Project:** POSITIVE STEPS

Comments:
 CLOSING THE NORTHBOUND RIGHT LANE OF MLK FROM MEYERS PL TO GRAND BLVD
 CLOSING THE EASTBOUND RIGHT LANE OF REMINGTON PL FROM THE ZOO ENTRANCE TO NE GRAND



EXHIBIT Waste Plan

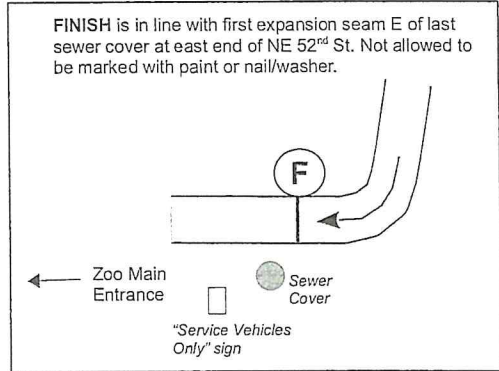
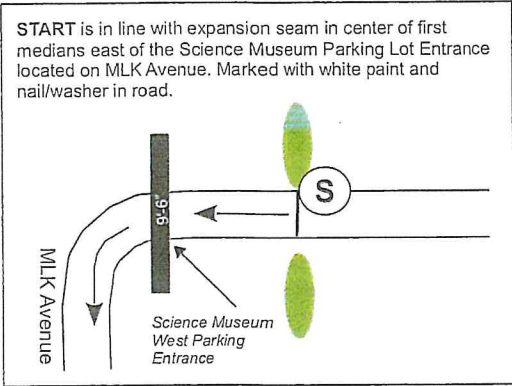
OKC Zoo 5K #3

Oklahoma City, OK – 5,000 meters

USATF Certification OK17030DG	Effective Dates 6/8/17-12/31/27
----------------------------------	------------------------------------

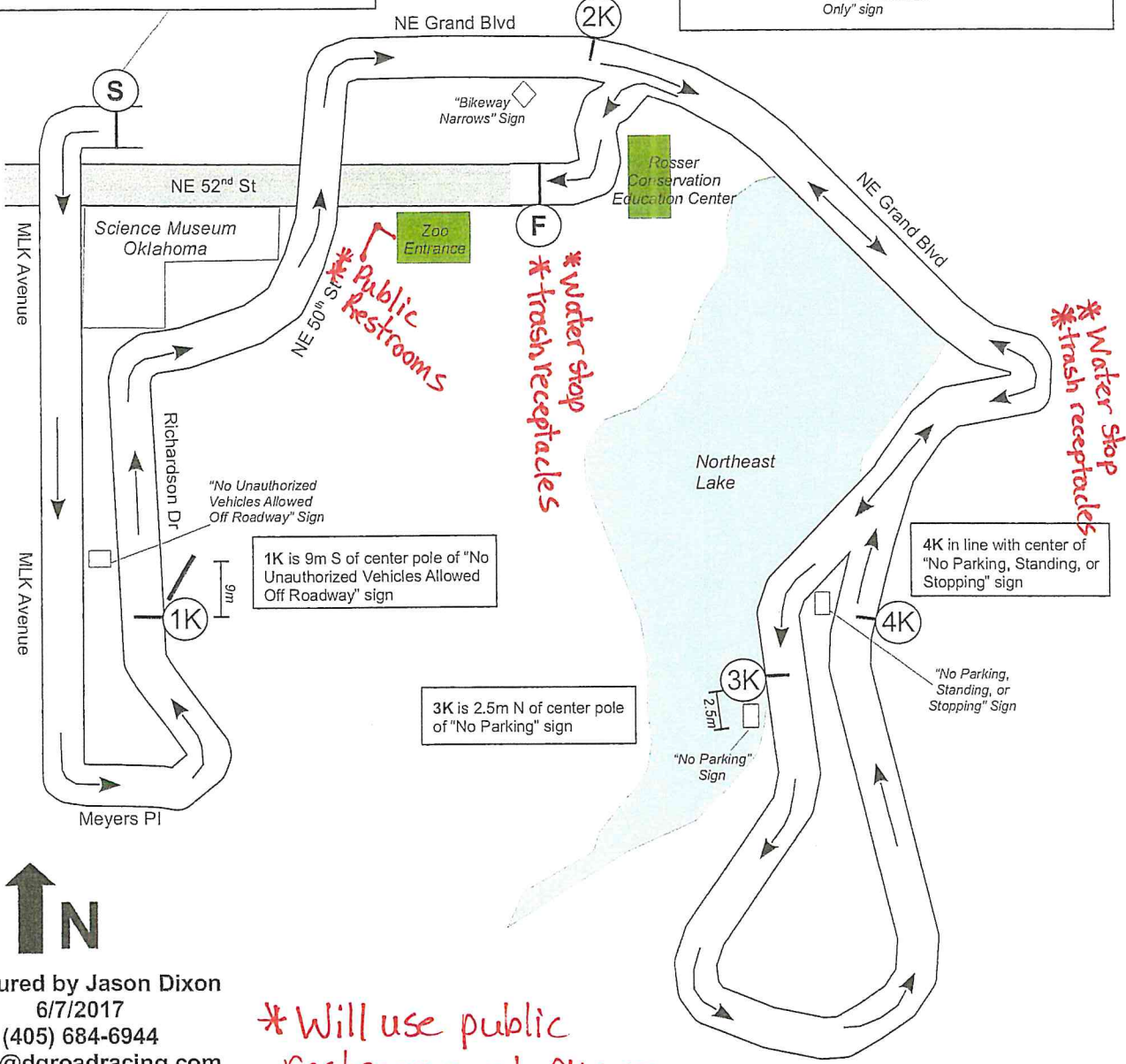
This course follows the shortest possible route (SPR) over the whole roadway/trail. Runners are allowed to use sidewalk on entire length of NE Grand Blvd.

Start is marked with white paint and nail/washer in road. Finish is detailed on map (not allowed to mark with paint or nails). Kilometers are approximate. Start/Finish are exact.



2K is 13.5m E of center pole of "Bikeways Narrows" sign

13.5m



Measured by Jason Dixon
6/7/2017
(405) 684-6944
jason@dgroadracing.com

** Will use public restrooms at OKC Zoo*