

2007

OKLAHOMA CITY BOND ISSUE PROJECTS

SPECIAL ELECTION PROCLAMATION AND NOTICE.....	Pg - 1
STREETS PROPOSITION NO. 1.....	Pg - 7
BRIDGES PROPOSITION NO. 2.....	Pg - 12
TRAFFIC CONTROL SYSTEM PROPOSITION NO. 3.....	Pg - 13
DRAINAGE CONTROL SYSTEM PROPOSITION NO. 4.....	Pg - 14
PARKS AND RECREATIONAL FACILITIES PROPOSITION NO. 5.....	Pg - 16
FIRE PROPOSITION NO. 6.....	Pg - 19
POLICE PROPOSITION NO. 7.....	Pg - 20

LIBRARIES

PROPOSITION NO. 8..... Pg - 20

CITY MAINTENANCE FACILITIES


PROPOSITION NO. 9..... Pg - 21

TRANSIT

PROPOSITION NO. 10..... Pg - 22

ECONOMIC DEVELOPMENT

PROPOSITION NO. 11..... Pg - 22



MEMORANDUM
The City of
OKLAHOMA CITY

M#188-07

Council Agenda
Item No. VIII. J. 2.
10/9/07

TO: Mayor and City Council

FROM: James D. Couch, City Manager *JDC*

Special Election Proclamation and Notice to be executed by the Mayor to call a Special Election for approval by the voters of a General Obligation Bond Issue and Authorization; and declaring an emergency.

Background A resolution authorizing and directing the Mayor to call a Special Election to approve a General Obligation Bond Authorization is presented to the City Council for final consideration today. Oklahoma State Statutes prescribe documents that must accompany such a resolution. One of these documents is the attached Proclamation that is recommended for adoption today.

Some revisions have been made to the documents introduced on September 25, 2007, to improve proposition language and to clarify project descriptions. Changes are noted with editing marks in the attached resolution and do not change the proposed projects.

Review Finance Department, Office of Management and Budget, and the Municipal Counselor's Office

Recommendation: Proclamation be adopted with the emergency.

Attachment

(Published in *The Journal Record* November 16, 23, 30, and December 7, 2007)

SPECIAL ELECTION PROCLAMATION AND NOTICE

I, MICK CORNETT, MAYOR OF THE CITY OF OKLAHOMA CITY, DO HEREBY PROCLAIM AS FOLLOWS:

1. Under and by virtue of Section 27 and Section 35, Article 10 of the Constitution of the State of Oklahoma, and the laws of the State of Oklahoma, and acts complementary, supplementary, and enacted pursuant thereto, and Resolution dated October 9, 2007, of The City of Oklahoma City, Oklahoma, authorizing the calling of an election for the purposes hereinafter set forth, as adopted and approved by the Council of said City on the 9th day of October, 2007, I, the undersigned Mayor of The City of Oklahoma City, Oklahoma, do hereby call a special City-wide election and give notice thereof to be held in The City of Oklahoma City, Oklahoma, on the 11th day of December, 2007, for the purpose of submitting to the registered, qualified voters of said City the following Propositions:

PROPOSITION NO. 1

(STREETS)

Shall The City of Oklahoma City, State of Oklahoma, incur an indebtedness by issuing registered bonds in the sum of Four Hundred Ninety Seven Million Four Hundred Ninety Thousand Dollars (\$497,490,000) to provide funds for the purpose of constructing, reconstructing, improving, and repairing streets and related engineering, right-of-way acquisition, utility relocation, drainage, traffic control, markings, conduit, intersections, sidewalks, curbs, signage, landscaping, irrigation systems, street furniture and street lighting improvements, along with street maintenance and construction equipment and materials, to be completed with or without the use of other funds, and levy and collect an annual tax, in addition to all other taxes, upon all the taxable property in said City sufficient to pay the interest on said bonds as it falls due, and also to constitute a sinking fund for the payment of the principal thereof when due, said bonds to bear interest at a rate not to exceed ten percent (10%) per annum, payable semi-annually, and to become due serially within twenty-five years from their date?

PROPOSITION NO. 2

(BRIDGES)

Shall The City of Oklahoma City, State of Oklahoma, incur an indebtedness by issuing registered bonds in the sum of Nineteen Million Seven Hundred Sixty Thousand Dollars (\$19,760,000) to provide funds for the purpose of constructing,

reconstructing, improving and repairing bridges and related appurtenances, engineering, right-of-way acquisition, utility relocation, drainage, traffic control, lighting and approach improvements, along with bridge inspection and maintenance equipment and materials, to be completed with or without the use of other funds, and levy and collect an annual tax, in addition to all other taxes, upon all the taxable property in said City sufficient to pay the interest on said bonds as it falls due, and also to constitute a sinking fund for the payment of the principal thereof when due, said bonds to bear interest at a rate not to exceed ten percent (10%) per annum, payable semi-annually, and to become due serially within twenty-five years from their date?

PROPOSITION NO. 3

(TRAFFIC CONTROL SYSTEM)

Shall The City of Oklahoma City, State of Oklahoma, incur an indebtedness by issuing registered bonds in the sum of Twenty Three Million Five Hundred Ninety Thousand Dollars (\$23,590,000) to provide funds for the purpose of constructing, acquiring and installing traffic control equipment and improvements, signals, signs and devices, and related engineering, right-of-way acquisition, utility relocation, drainage, conduit, intersection and lighting improvements, along with traffic control maintenance, construction and analysis equipment and materials, to be owned exclusively by said City, to be completed with or without the use of other funds, and levy and collect an annual tax, in addition to all other taxes, upon all the taxable property in said City sufficient to pay the interest on said bonds as it falls due, and also to constitute a sinking fund for the payment of the principal thereof when due, said bonds to bear interest at a rate not to exceed ten percent (10%) per annum, payable semi-annually, and to become due serially within twenty-five years from their date?

PROPOSITION NO. 4

(DRAINAGE CONTROL SYSTEM)

Shall The City of Oklahoma City, State of Oklahoma, incur an indebtedness by issuing registered bonds in the sum of Thirty Two Million Eight Hundred Fifty Five Thousand Dollars (\$32,855,000); to provide funds for the purpose of improving the City's drainage control system and related right-of-way acquisition, engineering and utility relocation, along with drainage improvement and maintenance equipment and materials, to be owned exclusively by said City, to be completed with or without the use of other funds, and levy and collect an annual tax, in addition to all other taxes, upon all the taxable property in said City

sufficient to pay the interest on said bonds as it falls due, and also to constitute a sinking fund for the payment of the principal thereof when due, said bonds to bear interest at a rate not to exceed ten percent (10%) per annum, payable semi-annually, and to become due serially within twenty-five years from their date?

PROPOSITION NO. 5

(PARKS AND RECREATIONAL FACILITIES)

Shall The City of Oklahoma City, State of Oklahoma, incur an indebtedness by issuing registered bonds in the sum of Eighty Nine Million Seven Hundred Fifty Five Thousand Dollars (\$89,755,000) to provide funds for the purpose of improving, renovating, acquiring and equipping parks and recreational facilities, to be owned exclusively by said City, to be completed with or without the use of other funds, and levy and collect an annual tax, in addition to all other taxes, upon all the taxable property in said City sufficient to pay the interest on said bonds as it falls due, and also to constitute a sinking fund for the payment of the principal thereof when due, said bonds to bear interest at a rate not to exceed ten percent (10%) per annum, payable semi-annually, and to become due serially within twenty-five years from their date?

PROPOSITION NO. 6

(FIRE)

Shall The City of Oklahoma City, State of Oklahoma, incur an indebtedness by issuing registered bonds in the sum of Fifteen Million Dollars (\$15,000,000), to provide funds for the purpose of providing new fire stations and repair, renovation, construction, replacement, furnishing and equipping of Fire Department facilities, to be owned exclusively by said City, to be completed with or without the use of other funds, and levy and collect an annual tax, in addition to all other taxes, upon all the taxable property in said City sufficient to pay the interest on said bonds as it falls due, and also to constitute a sinking fund for the payment of the principal thereof when due, said bonds to bear interest at a rate not to exceed ten percent (10%) per annum, payable semi-annually, and to become due serially within twenty-five years from their date?

PROPOSITION NO. 7

(POLICE)

Shall The City of Oklahoma City, State of Oklahoma, incur an indebtedness by issuing registered bonds in the sum of Forty One Million Two Hundred Thousand Dollars (\$41,200,000) to provide funds for the purpose of improving and providing Police Department facilities including renovation, expansion, improvement, equipping and furnishing of the Police Headquarters/Municipal Courts Complex and construct, equip and furnish a new Public Inebriate Alternative (Detox) Facility and a new Police Briefing Station, to be owned exclusively by said City, to be completed with or without the use of other funds, and levy and collect an annual tax, in addition to all other taxes, upon all the taxable property in said City sufficient to pay the interest on said bonds as it falls due, and also to constitute a sinking fund for the payment of the principal thereof when due, said bonds to bear interest at a rate not to exceed ten percent (10%) per annum, payable semi-annually, and to become due serially within twenty-five years from their date?

PROPOSITION NO. 8

(LIBRARIES)

Shall The City of Oklahoma City, State of Oklahoma, incur an indebtedness by issuing registered bonds in the sum of Twelve Million Eight Hundred Forty Five Thousand Dollars (\$12,845,000) to provide funds for the purpose of constructing new libraries and for the purpose of expanding, renovating, remodeling, repairing, improving, equipping and furnishing libraries, to be owned exclusively by said City, to be completed with or without the use of other funds, and levy and collect an annual tax, in addition to all other taxes, upon all the taxable property in said City sufficient to pay the interest on said bonds as it falls due, and also to constitute a sinking fund for the payment of the principal thereof when due, said bonds to bear interest at a rate not to exceed ten percent (10%) per annum, payable semi-annually, and to become due serially within twenty-five years from their date?

PROPOSITION NO. 9

(CITY MAINTENANCE FACILITIES)

Shall The City of Oklahoma City, State of Oklahoma, incur an indebtedness by issuing registered bonds in the sum of Twenty Million One Hundred Sixty Five Thousand Dollars (\$20,165,000) to provide funds for the purpose of expanding, renovating, improving, equipping and furnishing the City's Central Maintenance Facility in the vicinity of SW 15th and Portland and consolidation and relocation of maintenance, storage and operation facilities from City-wide locations to the City's Central Maintenance Facility, and related demolition and land restoration, to be owned exclusively by said City, to be completed with or without the use of other funds, and levy and collect an annual tax, in addition to all other taxes, upon all the taxable property in said City sufficient to pay the interest on said bonds as it falls due, and also to constitute a sinking fund for the payment of the principal thereof when due, said bonds to bear interest at a rate not to exceed ten percent (10%) per annum, payable semi-annually, and to become due serially within twenty-five years from their date?

PROPOSITION NO. 10

(TRANSIT)

Shall The City of Oklahoma City, State of Oklahoma, incur an indebtedness by issuing registered bonds in the sum of Seven Million Eight Hundred Forty Thousand Dollars (\$7,840,000) to provide funds for the purpose of acquiring transit vehicles and equipment, and expansion, renovation, construction, remodeling, repair, improvement, equipping and furnishing of transit facilities, to be owned exclusively by said City, to be completed with or without the use of other funds, and levy and collect an annual tax, in addition to all other taxes, upon all the taxable property in said City sufficient to pay the interest on said bonds as it falls due, and also to constitute a sinking fund for the payment of the principal thereof when due, said bonds to bear interest at a rate not to exceed ten percent (10%) per annum, payable semi-annually, and to become due serially within twenty-five years from their date?

PROPOSITION NO. 11

(ECONOMIC DEVELOPMENT)

Shall the City of Oklahoma City, State of Oklahoma, incur an indebtedness by issuing its bonds in the sum of Seventy Five Million Dollars (\$75,000,000) for the purpose of economic and community development in Oklahoma City, with or without the use of other funds, and levy and collect a special tax, payable annually in addition to all other taxes, upon all the taxable property in said City sufficient to pay the interest on said bonds as it falls due, and also to constitute a sinking fund for the payment of the principal thereof when due, said bonds to bear interest at not to exceed the rate of ten percent (10%) per annum, payable semiannually and to become due within thirty (30) years from their date: Provided however, that in no event shall the real and personal taxable property in said City be subject to a special tax in excess of five mills on the dollar for all bonds issued pursuant to Section 35, Article X of the Oklahoma Constitution?

2. The ballot setting out Propositions No. 1, 2, 3, 4, 5, 6, 7, 8, 9, 10 and 11, inclusive, to be submitted to the registered, qualified voters of The City of Oklahoma City, Oklahoma, shall set out the eleven (11) Propositions set forth above and shall also contain in connection with each Proposition, the following words:

For the above Proposition - Yes ← ◀

Against the above Proposition - No ← ◀

If the voter desires to vote for the above proposition, the voter shall complete the arrow "For the above Proposition - Yes," or otherwise indicate a vote "for" the Proposition in the manner directed by the Oklahoma County Election Board and as permitted by law.

If the voter desires to vote against the above proposition, the voter shall complete the arrow "Against the above Proposition - No," or otherwise indicate a vote "against" the Proposition in the manner directed by the Oklahoma County Election Board and as permitted by law.

3. Under and by virtue of 62 Okla. Stat. 2001, § 574, and Resolution dated October 9, 2007, of The City of Oklahoma City, Oklahoma, a listing of the specific projects for which the bond issue proceeds shall be expended and a further listing of dollar amounts to be expended on each specific project listed under Propositions No. 1, 2, 3, 4, 5, 6, 7, 8, 9, 10 and 11, inclusive, are enumerated as follows:

PROPOSITION NO. 1

PROJECT DESCRIPTION:

COSTS

A. Resurfacing, repair, rehabilitation, and/or improvements of the streets located in the areas bounded by the following described streets, which may include related engineering, traffic control signals, signs, markings, devices, conduit and improvements, street lighting, drainage, intersection improvements, right-of-way acquisition, utility relocation, sidewalk repair and/or installation, to-wit:

1. Council Road, Rockwell Avenue, Hefner Road, Britton Road	\$5,691,000
2. Meridian Avenue, Portland Avenue, NW 50th Street, NW 36th Street	\$5,199,000
3. Meridian Avenue, Portland Avenue, NW 36th Street, NW 23rd Street	\$6,823,000
4. Western Avenue, Santa Fe Avenue, NW 63rd Street, NW 50th Street	\$3,766,000
5. Portland Avenue, May Avenue, NW 63rd Street, NW 50th Street	\$4,403,000
6. May Avenue, Pennsylvania Avenue, NW 50th Street, NW 36th Street	\$7,816,000
7. Pennsylvania Avenue, Western Avenue, NW 63rd Street, NW 50th Street	\$3,836,000
8. Pennsylvania Avenue, Western Avenue, SW 44th Street, SW 59th Street	\$7,675,000
9. MacArthur Boulevard, Meridian Avenue, NW 23rd Street, NW 10th Street	\$4,601,000
10. Meridian Avenue, Portland Avenue, SW 15th Street, SW 29th Street	\$2,783,000
11. Sara Road, Morgan Road, SW 15th Street, SW 29th Street	\$3,717,000
12. Rockwell Avenue, MacArthur Boulevard, NW 23rd Street, NW 10th Street	\$2,852,000
13. Douglas Avenue, Post Road, SE 29th Street, SE 44th Street	\$1,643,000
14. Anderson Road, Hiwassee Road, SE 74th Street, SE 89th Street	\$1,074,000
15. Eastern Avenue, Bryant Avenue, SE 89th Street, SE 104th Street	\$1,855,000
16. Western Avenue, Santa Fe Avenue, SW 44th Street, SW 59th Street	\$6,595,000
17. Pennsylvania Avenue, Western Avenue, SW 89th Street, SW 104th Street	\$5,801,000
18. Western Avenue, Santa Fe Avenue, SW 134th Street, SW 149th Street	\$2,575,000
19. Western Avenue, I-235, NW 23rd Street, NW 10th Street	\$8,767,000
20. Portland Avenue, May Avenue, Reno Avenue, SW 15th Street	\$2,370,000
21. May Avenue, Pennsylvania Avenue, SW 15th Street, SW 29th Street	\$5,986,000

22. Pennsylvania Avenue, Western Avenue, SW 15th Street, SW 29th Street	\$6,446,000
23. Eastern Avenue, Bryant Avenue, SE 29th Street, SE 44th Street	\$3,049,000
24. Bryant Avenue, Coltrane Road, Memorial Road north, City Limits	\$2,298,000
25. Santa Fe Avenue, Kelley Avenue, NE 63rd Street, NE 50th Street	\$4,779,000
26. Kelley Avenue, Martin Luther King Boulevard, NE 23rd Street, NE 10 th Street	\$8,830,000
27. Meridian Avenue, Portland Avenue, Memorial Road, NW 122nd Street	\$4,610,000
28. May Avenue east, City Limits, Britton Road, Wilshire Boulevard	\$1,847,000
29. May Avenue, Pennsylvania Avenue, NW 122nd Street, Hefner Road	\$7,242,000
30. Mustang Road, Czech Hall Road, Reno Avenue, SW 15 th Street (North one-half of square mile only)	\$2,643,000
31. May Avenue, I-44, South Grand Boulevard, SW 59th Street	\$5,555,000

B. Widening and improving the following streets, which may include related engineering, traffic control signals, signs, markings, devices, conduit and improvements, street lighting, drainage, intersection improvements, right-of-way acquisition, utility relocation, sidewalk repair, sidewalk installation and/or landscaping and related irrigation systems, to-wit:

1. Anderson Road, SE 59th Street to SE 74th Street	\$3,500,000
2. Anderson Road, SE44th Street to SE 59th Street	\$3,500,000
3. Britton Road, County Line Road to Morgan Road	\$3,500,000
4. Britton Road, MacArthur Boulevard to Rockwell Avenue	\$2,000,000
5. Bryant Avenue, Interstate 240 to SE 89th Street	\$3,500,000
6. Bryant Avenue, NE 122nd Street to Memorial Road	\$3,500,000
7. Choctaw Road, SE 44th Street to SE 59th Street	\$3,500,000
8. Choctaw Road, SE 59th Street to SE 74th Street	\$3,500,000
9. Choctaw Road, SE 74th Street to SE 89th Street	\$3,500,000
10. Council Road, NW 122nd Street to Memorial Road	\$3,500,000
11. Hefner Road, North Kelley Avenue to North Eastern Avenue	\$3,500,000
12. Kelley Avenue, Britton Road to Hefner Road	\$3,500,000
13. Kelley Avenue, Hefner Road to NE 122nd Street	\$3,500,000
14. Kelley Avenue, NE 122nd Street to Memorial Road	\$3,500,000
15. Kelley Avenue, Wilshire Boulevard to Britton Road	\$3,500,000
16. MacArthur Boulevard, Memorial Road to NW 150th Street	\$3,500,000
17. MacArthur Boulevard, NW 150th Street to NW 164th	\$3,500,000
18. MacArthur Boulevard, SW 74TH to SW 104th Street	\$4,000,000
19. May Avenue, NW 164th Street to NW 178th Street	\$3,500,000
20. May Avenue, NW 178th Street to NW 192nd Street	\$3,500,000

21. May Avenue, NW 192nd Street north to City Limits	\$1,750,000
22. Morgan Road, SW 44th Street to SW 29th Street	\$3,500,000
23. NE 122nd Street, Coltrane Road to Sooner Road	\$3,500,000
24. NW 122nd, Council Road to County Line Road	\$3,500,000
25. NW 150th Street, Meridian Avenue to MacArthur Boulevard	\$3,500,000
26. NW 150th Street, Portland Avenue to Meridian Avenue	\$3,500,000
27. NW 150th Street, West of Portland Avenue to May Avenue	\$2,700,000
28. NW 164th Street, Pennsylvania Avenue to May Avenue	\$3,500,000
29. NW 164th Street, Portland Avenue to May Avenue	\$3,500,000
30. NW 178th Street, Pennsylvania Avenue to approximately 500 feet west of Western Avenue	\$3,500,000
31. NW 178th Street, May Avenue to Portland Avenue	\$3,500,000
32. NW 178th Street, Pennsylvania Avenue to May Avenue	\$3,500,000
33. NW 178th Street, Portland Avenue west to approximately 1/2 Mile West of Portland Avenue	\$1,750,000
34. NW 192nd Street, May Avenue to Pennsylvania Avenue	\$3,500,000
35. NW 192nd Street, Pennsylvania Avenue east to City Limits	\$5,250,000
36. NW 192nd Street, Portland Avenue to May Avenue	\$3,500,000
37. NW Expressway, Pennsylvania Avenue to Classen Boulevard	\$2,000,000
38. Pennsylvania Avenue, NW 164th Street to NW 178th Street	\$3,500,000
39. Pennsylvania Avenue, NW 178th Street to NW 192nd Street	\$3,500,000
40. Pennsylvania Avenue, NW 192nd Street north to City Limits	\$1,750,000
41. Portland Avenue, SW 104th Street to SW 74th Street	\$6,000,000
42. Reno Avenue, Czech Hall Road to Cemetery Road	\$3,500,000
43. Sunnyslane Avenue, Interstate 240 to SE 89th Street	\$3,500,000
44. Sunnyslane Avenue, SE 89th Street to SE 104th Street	\$3,500,000
45. Western Avenue, SW 134th Street south to City Limits	\$7,000,000
46. Western Avenue, NW 178th Street to approximately 1/2 mile north of NW 192nd Street	\$5,250,000
47. Wilshire Boulevard, County Line Road to Morgan Road	\$3,500,000
48. Wilshire Boulevard, Council Road to County Line Road	\$3,500,000

C. Reconstruction, construction, repair, resurfacing, and/or improvement of streets at the following locations, which may include related engineering, traffic control signals, signs, devices, markings, conduit and improvements, street lighting, drainage, intersection improvements, right-of-way acquisition, utility relocation, sidewalk repair, sidewalk installation, street furniture, and/or landscaping and related irrigation systems, to-wit:

1. Broadway Avenue, NW 6th Street to Sheridan Avenue	\$1,550,000
2. Citywide on-street bike trail improvements	\$1,200,000

3. Classen Boulevard, NW 23rd Street to NW 30th Street	\$5,000,000
4. Classen Drive, in the vicinity of NW 10th Street to Harvey Avenue and NW 8th Street	\$2,500,000
5. Dewey, California to Main Street	\$425,000
6. Council Road, State Highway 152 to Interstate 40	\$4,100,000
7. EK Gaylord/Shields Boulevard, Reno Avenue to SW 4th Street	\$2,200,000
8. Harrison Street, NE 4th Street to Interstate 235	\$680,000
9. Harvey Avenue, Reno Avenue south to approximately currently existing Interstate 40	\$1,000,000
10. Harvey Avenue, Park Avenue to Sheridan Avenue	\$2,000,000
11. Hudson Avenue, NW 5th Street to Reno Avenue	\$1,800,000
12. Hudson Avenue, Reno Avenue to Relocated Interstate 40	\$2,500,000
13. Kelley Avenue, NE 23rd Street to NE 50th Street	\$4,500,000
14. Lee, California to Main Street	\$475,000
15. Lottie Street, NE 4th Street to NE 8th Street	\$260,000
16. Martin Luther King Boulevard, NE 4th Street to NE 10th Street	\$198,000
17. May Avenue, NW 10th Street to Reno Avenue	\$3,000,000
18. NE 13th Street, Lincoln Boulevard to Lottie Street	\$2,000,000
19. NE 4th Street, Lincoln Boulevard to Martin Luther King Boulevard	\$755,000
20. NE 8th Street, Lottie Street to Martin Luther King Boulevard	\$625,000
21. NW 10th Street, Broadway Avenue to Interstate 235	\$500,000
22. NW 10th Street, Council Road to Morgan Road	\$2,000,000
23. NW 10th Street, MacArthur Boulevard to Rockwell Avenue	\$2,000,000
24. NW 10th Street, Meridian Avenue to MacArthur Boulevard	\$2,000,000
25. NW 10th Street, Pennsylvania Avenue to May Avenue	\$3,000,000
26. NW 10th Street, Portland Avenue to Meridian Avenue	\$2,000,000
27. NW 10th Street, Rockwell Avenue to Council Road	\$2,000,000
28. NW 10th Street, Walker Avenue to Western Avenue	\$1,000,000
29. NW 11th, Shartel to Walker Avenue	\$505,000
30. NW 23rd Street and adjacent right of way, Blackwelder Avenue to Kentucky Avenue and NW 25 th Street from Blackwelder Avenue to Classen Blvd (Portion located on public right of way only)	\$2,000,000
31. NW 23rd Street, Ann Arbor Avenue to Peniel	\$4,000,000
32. NW 23rd Street, Interstate 44 to Tulsa Avenue	\$4,200,000
33. NW 23rd Street, Tulsa Avenue to Ann Arbor Avenue	\$4,200,000
34. NW 8th Street, Shartel Avenue to Walker Avenue	\$505,000
35. Oklahoma, Reno Avenue to approximately currently existing Interstate 40	\$2,500,000
36. Park Avenue, Hudson Avenue to Broadway Avenue	\$687,000
37. Pedestrian curb ramps for ADA compliant bus stops, citywide	\$1,312,000

38. Ramps connecting Memorial Road to Kilpatrick Turnpike in the vicinity of North May Avenue	\$2,500,000
39. Reno Avenue, Lincoln Boulevard to Martin Luther King Boulevard	\$3,125,000
40. Reno Avenue, Western Avenue to BNSF Railroad	\$3,000,000
41. Robinson Avenue, NW 10th Street to Reno Avenue	\$2,000,000
42. Robinson Avenue, Reno Avenue to SW 15th Street	\$3,700,000
43. Shartel Avenue, California Avenue to Main Street	\$450,000
44. Shartel Avenue, NW 8th Street to NW 13th Street	\$850,000
45. Sheridan Avenue, Shartel to Dewey	\$1,013,000
46. Sheridan Avenue, Western Avenue east to BNSF Railroad	\$3,000,000
47. SW 44th Street, Cemetery Road to Frisco Road	\$1,000,000
48. SW 44th Street, Czech Hall Road to Cemetery Road	\$1,000,000
49. SW 44th Street, Mustang Road to Czech Hall Road	\$1,000,000
50. SW 44th, Blackwelder Avenue to Walker Avenue	\$3,300,000
51. Walker Avenue, Reno Avenue south to Relocated Interstate 40	\$3,000,000
52. Western Avenue, NW 18th Street to NW 23rd Street	\$2,000,000
53. Western Avenue, NW 36th Street to NW 63rd Street	\$3,300,000
54. Within an area bounded by Classen Boulevard, EK Gaylord, NW 13th Street and Reno Avenue, which may include boundary streets	\$5,000,000
55. Within an area bounded by Sheridan Avenue, the Oklahoma River, Western Avenue and Lincoln Boulevard, which may include boundary streets	\$15,000,000
56. Within area bounded by Villa Avenue, General Pershing Boulevard and NW 1st Street, which may include boundary streets	\$3,000,000
57. Within an area bounded by NE 8 th Street, NE 6 th Street, Lincoln Boulevard and Kelley Avenue, which may include boundary streets	\$5,000,000

The balance of said funds shall be used as follows:

To provide funds for the purpose of constructing, reconstructing, improving and repairing streets, including but not limited to engineering, right-of-way acquisition, utility relocation, construction of urban and rural street improvements, construction and reconstruction and/or resurfacing of streets, curbs, drainage, traffic control improvements, markings, conduit, intersections, sidewalks, signage, landscaping, irrigation systems, street furniture and street lighting improvements, related street appurtenances and pavement management system improvements, along with street maintenance and construction equipment and materials; and, expenses of the bond issue.

\$51,998,000

PROPOSITION NO. 2

PROJECT DESCRIPTION:

COSTS

A. Replacement, construction, reconstruction, rehabilitation, repair and/or improvement of bridges at the following locations, which may include related appurtenances, engineering, right-of-way acquisition, utility relocation, drainage, lighting and/or approach improvements, to-wit:

1. Cimarron Road approximately 0.8 miles south of SW 15th Street	\$450,000
2. Frisco Road approximately 0.7 miles south of SW 59th Street	\$450,000
3. Frisco Road approximately 0.8 miles south of NW 164th Street	\$1,030,000
4. New pedestrian bridge crossing Realigned Interstate 40 in the vicinity of South Harvey Avenue.	\$2,000,000
5. Mattern Drive approximately 0.5 miles east of Pennsylvania Avenue	\$1,235,000
6. Midwest Boulevard approximately 0.3 miles south of NE 59th Street	\$2,580,000
7. NE 63rd Street approximately 0.9 miles east of Midwest Boulevard	\$825,000
8. NW 1st Terrace approximately 0.9 miles east of May Avenue	\$825,000
9. NW Highway Pedestrian Crossing at Wilshire Boulevard (new bridge location)	\$1,700,000
10. Pennsylvania Avenue approximately 0.3 miles south of SW 149th Street	\$635,000
11. Richland Road approximately 0.3 miles north of NW 10th Street	\$620,000
12. Richland Road approximately 0.6 miles south of NW 36th Street	\$825,000
13. Rockwell Avenue approximately 0.6 miles south of SW 15th Street	\$620,000
14. Santa Fe Avenue approximately 0.9 miles south of SW 29th Street	\$2,055,000
15. SW 15th Street approximately 0.6 miles east of Cimarron Road	\$740,000
16. SW 29th Street approximately 0.3 miles east of Portland Avenue	\$550,000
17. SW 59th Street approximately 0.6 miles east of Cemetery Road	\$620,000

The balance of said funds shall be used as follows:

To provide funds for the purpose of constructing, reconstructing, improving and repairing bridges and related appurtenances, including but not limited to engineering, right-of-way acquisition, utility relocation, drainage, traffic control, lighting and approach improvements, along with bridge inspection and maintenance equipment and materials and bridge analysis and inventory system improvements; and, expenses of the bond issue.

\$2,000,000

PROPOSITION NO. 3

PROJECT DESCRIPTION:

COSTS

A. Install traffic improvements for the purpose of interconnecting and synchronizing traffic signals for the following street corridors and areas including but not limited to installation of communication cable and conduit with master controllers, signal equipment, appurtenances and which may include related engineering, equipment, right-of-way acquisition, drainage, intersection improvements and/or utility relocation, to-wit:

1. Downtown in an area bounded by NW 13th Street, Reno Avenue, Western Avenue and BNSF Railroad, which may include boundary streets	\$4,606,000
2. May Avenue, Interstate 40 to NW 65th Street	\$428,000
3. Memorial Road in the vicinity of Western Avenue	\$66,000
4. Meridian Avenue in the vicinity of Interstate 40 and Reno Avenue	\$90,000
5. N 23rd Street, MacArthur Boulevard to Bryant Avenue	\$1,185,000
6. N 63rd Street, Western Avenue to Martin Luther King Boulevard	\$243,000
7. NW Highway, Interstate 44 to Penn Square Mall	\$887,000
8. Pennsylvania Avenue, Reno Avenue to Interstate 44	\$476,000
9. Pennsylvania Avenue, SW 119th Street to Exchange Avenue	\$307,000
10. Quail Springs Mall vicinity, NW 122nd, NW 150th, Pennsylvania, May	\$533,000
11. Remington Park vicinity, Martin Luther King Boulevard, California to Interstate 44	\$355,000
12. Reno Avenue, Martin Luther King Boulevard to Mustang Road	\$750,000
13. S 29th Street, Portland Avenue to Interstate 35	\$859,000
14. SE Grand Blvd, Reno Avenue to SE 29th Street	\$171,000
15. Shields Boulevard, SE 23rd Street to SE 89th Street	\$283,000
16. Walker Avenue, SW 25th Street to SW 104th Street	\$283,000
17. Western Avenue, NW 36th Street to NW 63rd Street	\$307,000
18. Western Avenue, SW 25th Street to SW 89th Street	\$259,000

B. Installation of new and/or improvement of existing traffic signals, signs and/or devices at the following intersections, which may include related engineering, right-of-way acquisition, utility relocation, conduit installation, drainage, intersection improvements, and/or lighting, to-wit:

1. Ann Arbor Avenue and Hefner Road	\$500,000
2. Blackwelder Avenue and SW 29th Street	\$500,000

3. Bryant Avenue and Memorial Road	\$750,000
4. Choctaw Road and SE 71st Street	\$500,000
5. Independence Avenue and NW 63rd Street	\$250,000
6. Kentucky Avenue and SW 29th Street	\$500,000
7. Linwood and Virginia Avenue	\$250,000
8. MacArthur Boulevard and South Shore Drive	\$500,000
9. McKinley and SW 29th Street	\$500,000
10. NW 30th Street and Walker Avenue	\$250,000
11. Pennsylvania Avenue and NW 159th Street	\$500,000
12. Robinson Avenue and SW 23rd Street	\$500,000
13. Santa Fe and NE 63rd Street	\$500,000
14. SE 82nd Street and Sooner Road	\$500,000
15. SW 29th Street and Morgan Road	\$500,000
16. Western Avenue at Brink Junior High School	\$500,000

The balance of said funds shall be used as follows:

Acquisition, installation and/or improvement of traffic signals, signs and/or devices, including related engineering, right-of-way acquisition, utility relocation, drainage and intersection improvements; street lighting; purchase and replacement of traffic signs and traffic control signal equipment, which may include, paint, sign posts, sign sheeting, loops, detectors, sign fabrication, sign inventory equipment; traffic control maintenance equipment and material, including street striping equipment and materials; acquisition of traffic data collection equipment; and, expenses of the bond issue.

\$4,002,000

PROPOSITION NO. 4

PROJECT DESCRIPTION:

COSTS

A. Drainage improvements, mapping and equipment which may include related right-of-way acquisition, engineering, utility relocation, landscaping, maintenance access ways and/or fencing as follows:

1. Detention pond in the vicinity of N Pennsylvania Avenue and NW 122nd Street (Phase II)	\$7,000,000
---	-------------

- | | |
|---|-------------|
| 2. Detention pond in Oliver Park in the vicinity of SW 29th Street and Santa Fe Avenue (Phase II) | \$4,400,000 |
| 3. Drainage improvements within an area bounded by NW 10th Street, Reno Avenue, Interstate 44 and May Avenue | \$2,000,000 |
| 4. Drainage improvements within an area bounded by NW 10th Street, Reno Avenue, Rockwell Avenue and Portland Avenue | \$6,000,000 |
| 5. Purchase river skimmer equipment | \$500,000 |
| 6. Purchase drainage facility cleaning equipment | \$500,000 |
| 7. Drainage improvements in Brock Creek and Twin Creek drainage basins from the vicinity of SW 19th and Westwood Boulevard to the vicinity of SW 15th Street and Barnes | \$3,000,000 |
| 8. Acquiring and upgrading of mapping data, systems and programs | \$2,000,000 |
| 9. Drainage improvements within an area bounded by Villa Avenue, Pershing, NW 1st and Pennsylvania Avenue | \$1,300,000 |

B. Stormwater quality control devices and/or improvements which may include related right-of-way acquisition, equipment purchases, engineering, utility relocation, landscaping, maintenance access ways and/or fencing at the following location:

- | | |
|---|-------------|
| 1. Oklahoma River/North Canadian River from Lake Overholser to Eastern Avenue Dam | \$2,157,000 |
|---|-------------|

The balance of said funds shall be used as follows:

To provide funds for the purpose of improving the City's drainage control system, including but not limited to engineering, right-of-way acquisition, utility relocation, improvement, construction, repair and/or replacement of drainage facilities and their appurtenances, maintenance equipment and materials, drainage analysis and inventory system improvements; and, expenses of the bond issue.	\$3,998,000
---	-------------

PROPOSITION NO. 5

PROJECT DESCRIPTION:

COSTS

A. PLAYGROUND, SPRAYGROUND IMPROVEMENTS

Improve parks by acquiring, installing, repairing and/or replacing playground equipment, spraygrounds and/or facilities, which may include related design and landscaping at the following parks: Burton/Britton, Diggs, Dolphin Wharton, Harden, Lafayette, Mark Twain (sprayground), Meadowbrook, Merrel Medley, McKinley, North Rotary, Pat Murphy, Phillips, Sparrow, Woodson, and Zachary Taylor.

\$ 2,645,000

B. SHELTER IMPROVEMENTS

Provide, install, construct, upgrade and/or repair picnic and multi-purpose park shelter improvements, which may include related design, walkways, shelter pads, access improvements, landscaping, equipment, furniture and/or fencing at the following parks: Britton, Brock, Cornett, Dolese, Edwards, Earlywine, Geraldine, Glen Ellyn, Harlow, JFK, Lippert, Macklanburg, Merrel Medley, North Highland, Overholser, Pat Murphy, Pied Piper, Red Andrews, Schilling, Sparrow, Tinsley, Top O Town, Woodrun and Zachary Taylor.

\$ 1,998,000

C. BASKETBALL COURTS

Provide, install and construct new basketball court improvements, which may include related design, walkways, equipment, furniture and/or landscaping at the following parks: Diggs, Douglass, Edwards, Hiram, McKinley, Pied Piper, Progressive, and Redlands.

\$ 654,000

D. WALKS AND PATHS IMPROVEMENTS

Install, upgrade, repair and/or renovate park walks and path improvements, and related design and/or landscaping, at the following parks: Britton, Brock, Corbin, Cornett, Creston Hills, Crown Heights, Denniston, Dolese, Dolphin Wharton, Douglas, Douglass, Earlywine, Edgemere, Edwards, Flower Garden, Geraldine, Girvin, Harden, Hathaway, Highley, Hosea Vinyard, Lafayette, Lorraine Thomas, Macklanburg, Meadowbrook, Merrel Medley, McKinley, North Highland, North Rotary, Pat Murphy, Perle Mesta, Perry, Pied Piper, Progressive, Redlands, Reed, Schilling, Southern Oaks, South Rotary, Sparrow, Swatek, Syl Goldman, Tinsley, Washington, Woodland, Woodrun, and Zachary Taylor.

\$ 7,748,000

E. PAVING IMPROVEMENTS

Install, upgrade, repair and/or renovate park paving, parking lots and/or roadways, including related design, and/or landscaping at the following parks: Dolphin Wharton, Douglas, Douglass, Dulaney, Edwards, Geraldine, Goodholm, Harlow, Hathaway, Harvest Hills, Hefner, Lela, Lytle, Macklanburg, Martin Nature Center, Melrose, North Rotary, Pat Murphy, Pied Piper, Red Andrews, Schilling, Sellers, Smitty, Southern Oaks, Washington, and Zachary Taylor.

\$ 3,992,000

F. IMPROVE PARKLANDS AND RECREATION FACILITIES

Improve parklands by installing, providing or improving playgrounds, athletic facilities, parking areas, roadways, picnic facilities, trails, water feature improvements, waterway improvements, docks, horticulture garden areas and facilities, aquatic facilities, landscaping, lighting, maintenance facilities, equipment, furniture, and/or nature observation facilities, including related design at the following locations:

1. South Lakes	\$ 1,438,000
2. Route 66	\$ 1,438,000
3. Earlywine Aquatic Center	\$ 938,000
4. Military	\$ 863,000
5. Wiley Post (Phase I)	\$ 9,183,000
6. Woodson	\$ 6,500,000
7. Myriad Gardens (Outdoor Gardens)	\$ 2,875,000
8. Myriad Gardens (Crystal Bridge)	\$ 10,500,000
9. Memorial	\$ 2,156,000
10. Softball Hall of Fame	\$ 4,000,000
11. Will Rogers	\$ 1,000,000
12. Kerr/Couch Drive	\$ 1,500,000
13. Skate Court at Stars and Stripes and Schilling Parks	\$ 719,000
14. Oklahoma River, Bricktown Canal connection/transition improvements	\$ 3,000,000
15. Greenway on Oklahoma River Trail (South Grand Blvd Trail/Tinker-Draper Trail to Oklahoma River Trail/Katy Trail)	\$ 6,000,000
16. Deep Fork Greenway Trail (Katy Trail north to North Grand Blvd Trail)	\$ 3,000,000

G. NEW PARKS

Acquire and improve property for the development of two neighborhood parks described below. Improvements at each park may be completed with any bond proceeds remaining after land acquisition costs for that park are paid and may include related excavation, demolition, construction, equipment, and furnishings, design, playgrounds, spraygrounds, athletic facilities, play courts, parking, roadways, landscaping, picnic and multi-purpose shelters, and access improvements.

1. Land acquisition and improvements of a new park in the Southeast area of Oklahoma City \$ 719,000
2. Land acquisition and improvements of a new park in the Northeast area of Oklahoma City \$ 442,000

H. NEW PARK LAND

Acquire property for the future development of a downtown metropolitan park in the vicinity of the area bounded by Sheridan Avenue, the Oklahoma River, Western Avenue and Shields Boulevard. Bond proceeds may also be used for excavation, demolition, construction, design, parking, roadway, landscaping, and/ or access improvements. \$ 3,252,000

I. FACILITY/COMMUNITY CENTER IMPROVEMENTS

Improve existing community centers, gymnasiums, party houses, picnic shelters or pavilions, and/or recreational facilities by designing and improving heating and air conditioning systems, roofs, parking lots, windows, restrooms, locker rooms, structural, acoustical, landscaping, accessibility, and/or by making other repairs, renovations, additions, demolition, and/or aesthetic improvements at the following parks: Douglass, Earlywine, Hathaway, Martin Nature, Minnis Lakeview, Melrose, Northeast, Pilot, Pitts, Red Andrews, Sellers, Southern Oaks, Stars and Stripes, Taylor, Wiley Post, Woodson and Will Rogers. \$ 7,238,000

J. PUBLIC GOLF CLUB HOUSES

Design, construct, equip and furnish new golf course clubhouses which may be the replacement of or the substantial renovation of the existing club houses at the following golf courses, including heating and air conditioning systems, restrooms/locker rooms, restaurants/tournament facilities, aesthetic improvements, accessibility, parking lots and roadways, landscaping, demolition and making other repairs, renovations, additions, or improvements:

1. Earlywine \$ 2,250,000
2. Lincoln \$ 2,250,000

The balance of said bond funds shall be used as follows:

To provide funds for the purpose of improving, renovating, acquiring and equipping parks and recreational facilities, including but not limited to park maintenance equipment, design and engineering services, and acquisition of right-of-way and/or land for City parks and recreational facilities; and, expenses of the bond issue. \$ 1,457,000

PROPOSITION NO. 6

PROJECT DESCRIPTION:

COSTS

A. Design, construct, equip and furnish new fire stations, which may include related site acquisition and preparation, demolition, infrastructure, drainage, utilities, roadways, parking, landscaping, irrigation and/or fencing, to-wit:

- | | |
|--|-------------|
| 1. New Fire Station to serve an area in the vicinity of SE 149th Street and Douglas | \$2,600,000 |
| 2. New Fire Station to serve an area in the vicinity of SW 104th Street and Council Road | \$2,230,000 |
| 3. New Fire Station to serve an area in the vicinity of SW 59th Street and Richland Road | \$2,410,000 |
| 4. Replace Fire Station No. 21 in the vicinity of 3240 SW 29 th | \$2,500,000 |
| 5. Replace Fire Station No. 23 in the vicinity of 2812 S. Eastern | \$2,500,000 |

The balance of said funds shall be used as follows:

Repair, renovation, construction, replacement and/or improvement of fire facilities and appurtenances; design and engineering, site and right-of-way acquisition, furnishings and equipment, utility relocation; and, expenses of the bond issue.	\$2,760,000
---	-------------

PROPOSITION NO. 7

PROJECT DESCRIPTION:

COSTS

A. Renovate, expand, improve, equip and furnish the Police Headquarters/Municipal Courts Complex in the vicinity of Shartel and Colcord Drive, which may include design and engineering, site acquisition and preparation, demolition, infrastructure, drainage, utilities, roadways, parking, landscaping, irrigation and/or fencing, which may be accomplished in phases. \$35,200,000

B. Design, construct, equip and furnish new police facilities, which may include related site acquisition and preparation, demolition, infrastructure, drainage, utilities, roadways, parking, landscaping, irrigation and/or fencing, to wit:

1. New Public Inebriate Alternative (Detox) Facility, at undetermined location. \$1,300,000
2. New Briefing Station, at undetermined location. \$3,000,000

The balance of said funds shall be used as follows:

Repair, renovation, construction, replacement and/or improvement of police and related facilities and appurtenances; design and engineering, site and right-of-way acquisition, furnishings and equipment, utility relocation; and, expenses of the bond issue. \$1,700,000

PROPOSITION NO. 8

PROJECT DESCRIPTION:

COSTS

1. Renovation, remodeling and improvement of Capitol Hill Library, which may include related design, engineering, site acquisition and preparation, infrastructure, drainage, utilities, roadways, parking, equipment, furnishings, landscaping, irrigation systems and fencing. \$2,760,000
2. Expansion, renovation and remodeling of Belle Isle Library, which may include related design, engineering, site acquisition and preparation, infrastructure, drainage, utilities, roadways, parking, equipment, furnishings, landscaping, irrigation systems and fencing. \$3,730,000
3. Design and construct a new library to be located in northwest Oklahoma City, which may include related site acquisition and

preparation, infrastructure, drainage, utilities, roadways, parking, equipment, furnishings, landscaping, irrigation systems and fencing. \$3,240,000

4. Design and construct a new library to be located south of SW 89th Street between Interstate 44 and Santa Fe Avenue which may include related site acquisition and preparation, infrastructure, drainage, utilities, roadways, parking, equipment, furnishings, landscaping, irrigation systems and fencing. \$2,000,000

The balance of said funds shall be used as follows:

For the purpose of constructing new libraries and for the purpose of expanding, renovating, remodeling, repairing, improving, equipping and furnishing libraries, which may include appurtenances, design and engineering, site and right-of-way acquisition, and utility relocation; and, expenses of the bond issue. \$1,115,000

PROPOSITION NO. 9

PROJECT DESCRIPTION:

COSTS

Expansion, renovation, remodeling, repair and improvement of the City's Central Maintenance Facility in the vicinity of SW 15th and Portland which may include related design, engineering, site acquisition and preparation, infrastructure, drainage, utilities, roadways, parking, equipment, furnishings, landscaping, irrigation systems and fencing; and, design, engineering, relocation, demolition, site and environmental cleanup, land restoration, and improvements, fencing, drainage and utility improvements, landscaping and irrigation systems at the Citywide locations of existing maintenance, storage and operations facilities which are relocated to the City's Central Maintenance Facility; and expenses of the bond issue. \$20,165,000

PROPOSITION NO. 10

PROJECT DESCRIPTION:

COSTS

A. Purchase buses	\$7,050,000
B. Purchase wheel chair accessible vans	\$350,000
C. Expansion, renovation, remodeling, repair and improvement of the COTPA Operations and Maintenance Facility at 2000 South May Avenue which may include related design, engineering, site acquisition and preparation, infrastructure, drainage, utilities, roadways, parking, equipment, furnishings, landscaping, irrigation systems and fencing	\$170,000

The balance of said funds shall be used as follows:

Acquisition of transit vehicles and equipment; expansion, construction, renovation, remodeling, repair and improvement of transit facilities and appurtenances; design and engineering, site and right-of-way acquisition, furnishings and equipment, utility relocation; and, expenses of the bond issue.	\$270,000
--	-----------

PROPOSITION NO. 11

PROJECT DESCRIPTION:

The Development Projects for which the proceeds of the aforesaid \$75,000,000 Economic Development Bonds shall be loaned, granted or expended shall be limited to qualified economic and community development purposes as defined in Title 62, Section 802 of the Oklahoma Statutes and for the purpose of encouraging economic development within or near Oklahoma City by providing loans, grants and other incentives in furtherance of job creation and private investment in the community; and, for expenses of the bond issue. Guidelines will be established by the City which will assure accountability and adherence to sound economic development standards. Proceeds of the Economic Development Bonds may be expended with or without the participation by other economic development agencies and entities.

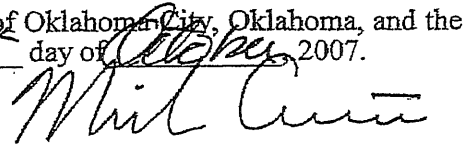
4. That only the registered, qualified voters of The City of Oklahoma City, Oklahoma, may vote upon the Propositions set forth above.

5. The polls for said special election shall be opened at 7:00 o'clock a.m. and shall remain open continuously until and be closed at 7:00 o'clock p.m.; and that absentee ballots will be authorized in connection with the conduct of the said special election as provided by law.

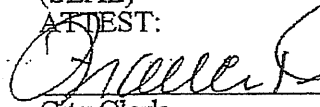
6. The special election to be held on the 11th day of December, 2007, shall be held at the same places and in the same manner prescribed by law for conducting county and state elections and the numbers and locations of the polling places and the persons who shall conduct said election shall be the same as for county and state elections, all as respectively designated and prescribed by the county election board for Oklahoma County, Canadian County, Pottawatomie County and Cleveland County, in accordance with the laws of the State of Oklahoma.

7. The officers conducting said election shall also act as counters and certify the results thereof as required by law.


WITNESS my hand as Mayor of The City of Oklahoma City, Oklahoma, and the Seal of said City, both affixed hereto in said City on the 2 day of October, 2007.




Mayor

(SEAL)
ATTEST:


City Clerk



Reviewed for form and legality this 2 day of October, 2007.



Assistant Municipal Counselor