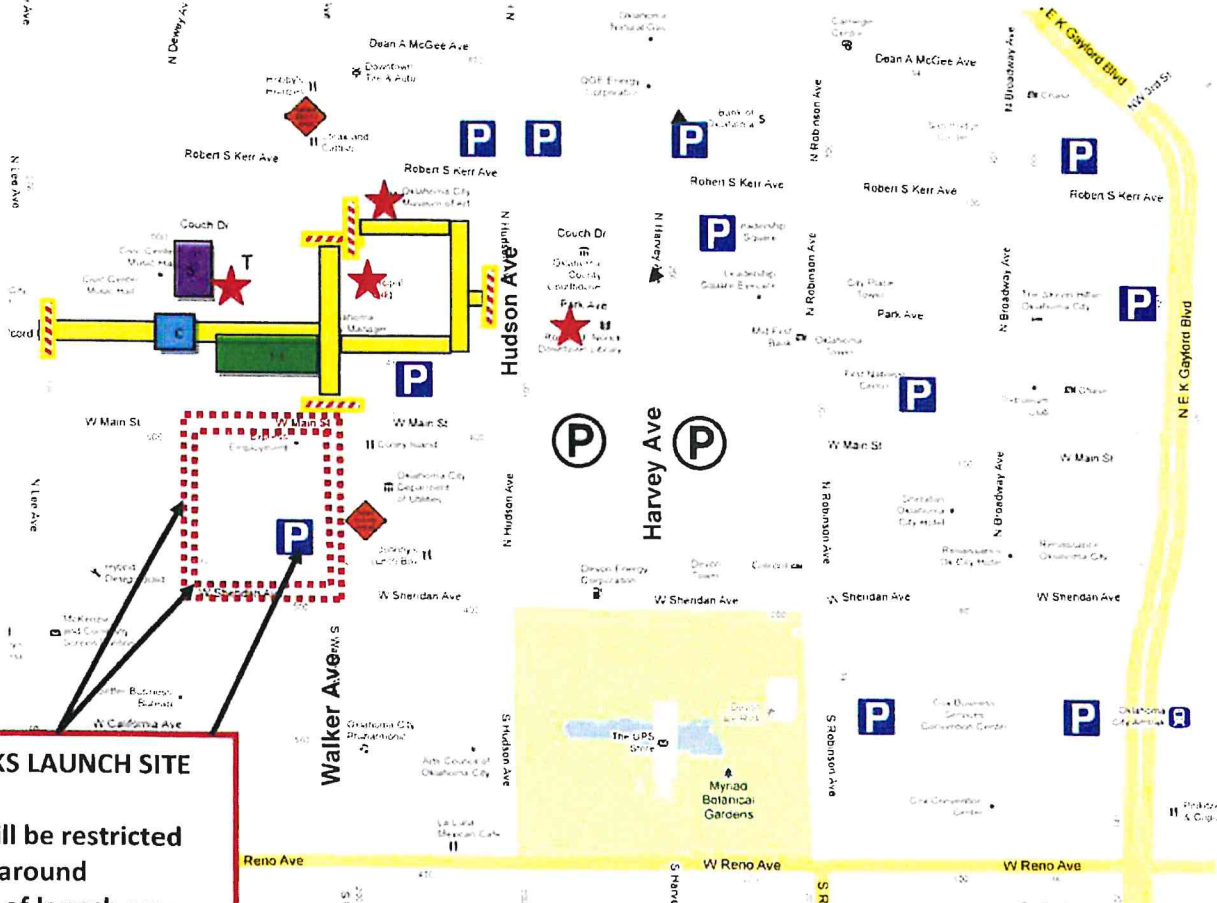


Exhibit A & B-1 Opening Night 2019

Event Site and Event Traffic Control Plan



FIREWORKS LAUNCH SITE












Parking will be restricted for safety around perimeter of launch area. No extra barricades will be placed in streets during the fireworks program.

CLOSURE TIMES

Staging Area (Colcord south of CCMH)
6AM Sunday (12/31)
– 4AM Monday (1/1)

Event Area (shown in yellow above)
5PM Sunday (12/31)
– 4AM Monday(1/1)

Event Traffic Flow Map Legend

-  **Event Road Closure Points – Type III Barricades (Locations generally as illustrated)**
-  **Event Advance Road Closure Warning Signs (Locations generally as illustrated)**
-  **Fully Closed Streets for Event**
-  **Public Parking Garage or Surface Parking Lot**
-  **Private Parking Garage**
-  **Event Venue Location**
-  **On-street Parking Closed**
-  **Food Trucks**
-  **Stage**
-  **Crane**
-  **TENT**

