

NOTICE IS HEREBY GIVEN, that the City Council of Oklahoma City will hold a public hearing on a proposed ordinance, establishing Special Permit No. 524 to operate a mining and processing use in the AA Agricultural District. A public hearing will be held by the City Council on June 4, 2019. **The City Council meets in the Council Chambers, Third Floor, Municipal Building, 200 North Walker Avenue, Oklahoma City, Oklahoma, beginning at 8:30 a.m.**

Under the terms of said ordinance, the limits of and boundaries of Special Permit No. 524 would be extended to include the following described property:

A tract of land North One-Half (N/2) of the Northeast quarter (NE/4) of Section Twenty-Eight (28), Township Ten (10) North, Range Four (4) West, of the Indian Meridian, Cleveland County, Oklahoma, more particularly described by metes and bounds as follows: BEGINNING at the section corner for Sections 21, 22, 27 and 28 thence South 00°10'27" West (South 00°02'19" East per original legal description) between Sections 27 and 28 a distance of 989.36 feet, thence North 89°51'46" West a distance of 1316.31 feet, thence North 89°41'30" West a distance of 1319.47 feet, to the intersection of the North and South One Quarter (1/4) section line, thence North 00°00'00" West along said One Quarter (1/4) section line a distance of 1004.25 feet to the intersection of the East and West section line, thence South 89°27'14" East between Sections 21 and 28 a distance of 2638.88 feet to the point and place of beginning. LESS AND EXCEPT the North 33.0 feet and the East 33.0 feet which are reserved for statutory road right-of-way.

Any person having any interest in the proposed Special Permit may appear before the City Council in the **COUNCIL CHAMBERS** on the above date set for hearing and show cause why the proposed Special Permit should or should not be carried out in accordance with said ordinance. Any person may make written protest by filing the same with the Office of the City Clerk, Second Floor, 200 North Walker Avenue, Oklahoma City, Oklahoma 73102.

Dated this 7th day of May, 2019

SEAL


Frances Kersey, City Clerk

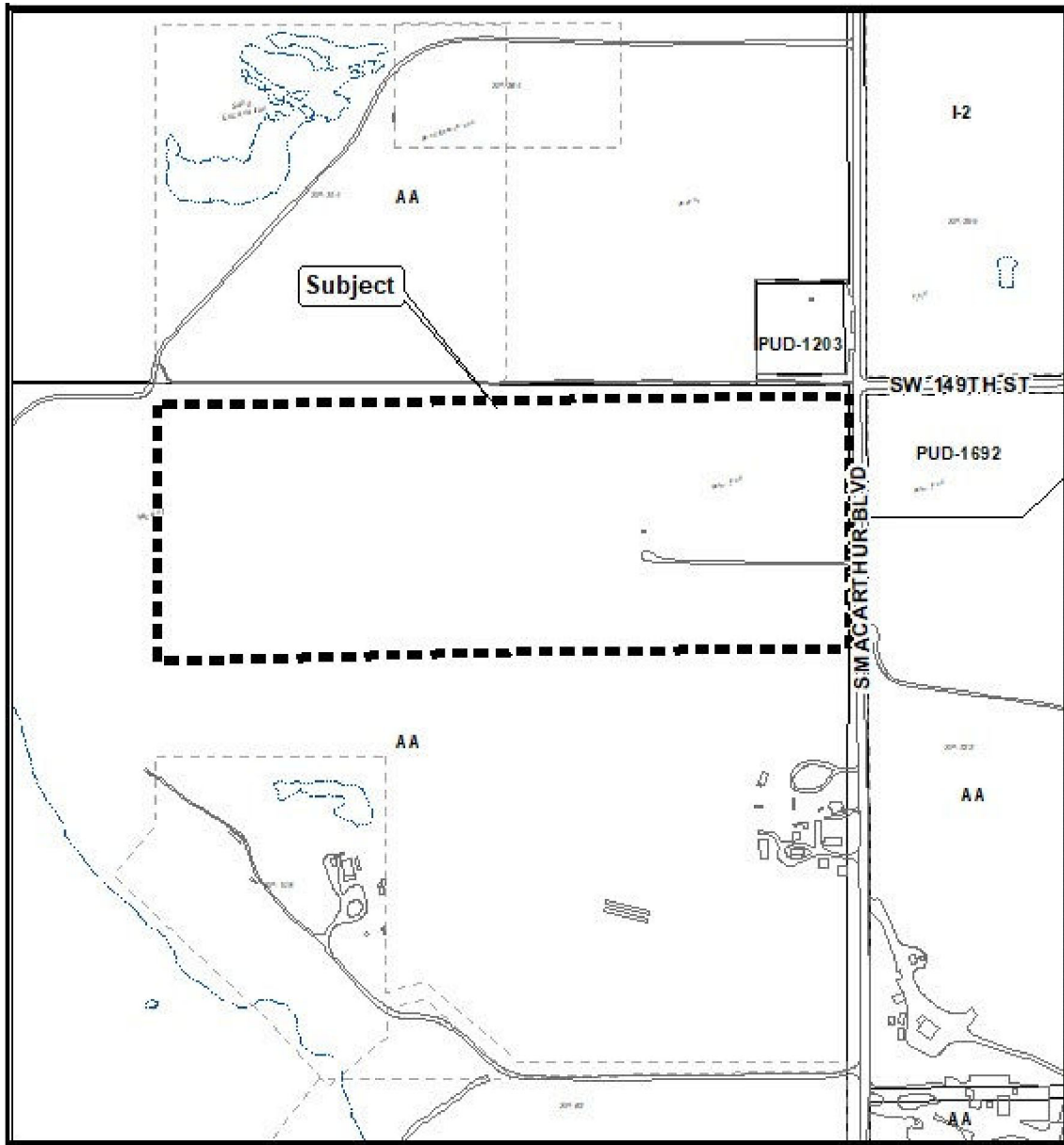


NOTICE OF REQUEST FOR SPECIAL PERMIT

CASE NUMBER: SP-524

PROPOSED SPECIAL PERMIT USE: To operate a Mining and Processing Use

LOCATION OF PROPERTY: 15201 South MacArthur Boulevard



BRIEF DESCRIPTION OF PROPOSED SPECIAL PERMIT:

To permit excavation of limestone, sand, gravel and clay.

For further information call 297-2417

TDD 297-2020.

(Published in the Journal Record May 8, 2019)

FOR PUBLICATION ONLY

CASE NUMBER: SP-524

LOCATION: 15201 South MacArthur Boulevard

NOTICE IS HEREBY GIVEN, that the City Council of Oklahoma City will hold a public hearing on a proposed ordinance, establishing Special Permit No. 524 to operate and mining and processing use in the AA Agricultural District. A public hearing will be held by the City Council on June 4, 2019. **The City Council meets in the Council Chambers, Third Floor, Municipal Building, 200 North Walker Avenue, Oklahoma City, Oklahoma beginning at 8:30 a.m.**

Under the terms of said ordinance, the limits of and boundaries of Special Permit No. 524 would be extended to include the following described property:

A tract of land North One-Half (N/2) of the Northeast quarter (NE/4) of Section Twenty-Eight (28), Township Ten (10) North, Range Four (4) West, of the Indian Meridian, Cleveland County, Oklahoma, more particularly described by metes and bounds as follows: BEGINNING at the section corner for Sections 21, 22, 27 and 28 thence South 00°10'27" West (South 00°02'19" East per original legal description) between Sections 27 and 28 a distance of 989.36 feet, thence North 89°51'46" West a distance of 1316.31 feet, thence North 89°41'30" West a distance of 1319.47 feet, to the intersection of the North and South One Quarter (1/4) section line, thence North 00°00'00" West along said One Quarter (1/4) section line a distance of 1004.25 feet to the intersection of the East and West section line, thence South 89°27'14" East between Sections 21 and 28 a distance of 2638.88 feet to the point and place of beginning. LESS AND EXCEPT the North 33.0 feet and the East 33.0 feet which are reserved for statutory road right-of-way.

BRIEF DESCRIPTION OF PROPOSED SPECIAL PERMIT:

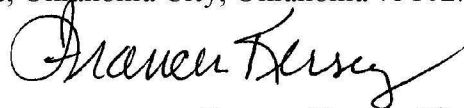
To permit excavation of limestone, sand, gravel and clay.

Any person having any interest in the proposed Special Permit may appear before the City Council in the **COUNCIL CHAMBERS** on the above date set for hearing and show cause why the proposed Special Permit should or should not be carried out in accordance with said ordinance. Any person may make written protest by filing the same with the Office of the City Clerk Office, Second Floor, 200 North Walker Avenue, Oklahoma City, Oklahoma 73102.


Dated this 7th day of May, 2019

SEAL

For further information call 297-2417



Frances Kersey, City Clerk



TDD 297-2020

