






FIESTAS DE LAS AMERICAS
 SATURDAY, OCTOBER 5TH
 GLORIA TORRES
 405-250-3232

“Exhibits A and C”

Event Site Map
 and
 Public Restroom and Event Solid Waste Management Plan



Event Site Map Legend

-  Event Roadway Closure Limits
-  Event Road Closure Points - Type III Barricades
(Locations generally as illustrated)
-  Public Portable Restroom Facilities
-  Solid waste containers to be placed along SW 25 Street and throughout event area.
-  Main Stage



“Exhibit B”

Event Traffic Control Plan

Fiestas de las Americas
Saturday, October 5th
Contact: Gloria Torres
405-632-0133

Event Area



Event Traffic Flow Map Legend (Roadway closures for the total duration of the event)



Road Closure Point - Type III Barricades
(Location generally as illustrated)



Advance Road Closure Warning Signs
(Locations generally as illustrated)



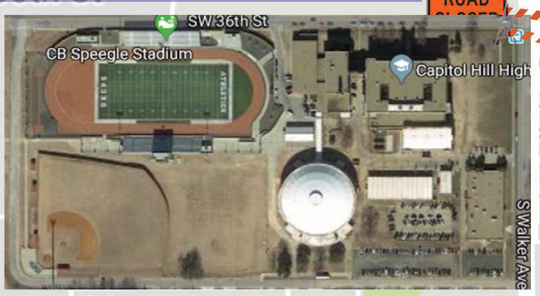
Local Traffic Detour Route (Signed in accordance with the requirements of Section 6C.09 of the Manual on Uniform Traffic Control Devices)



Saturday, October 5th
 Parade of the Americas - 12:00pm
 Parade Street Closures 10:00-1:30pm



*Staging area will be on Grand Blvd on the East bound lanes.



CAPITOL HILL HIGH SCHOOL

SHIELDS ROBINSON SOUTH