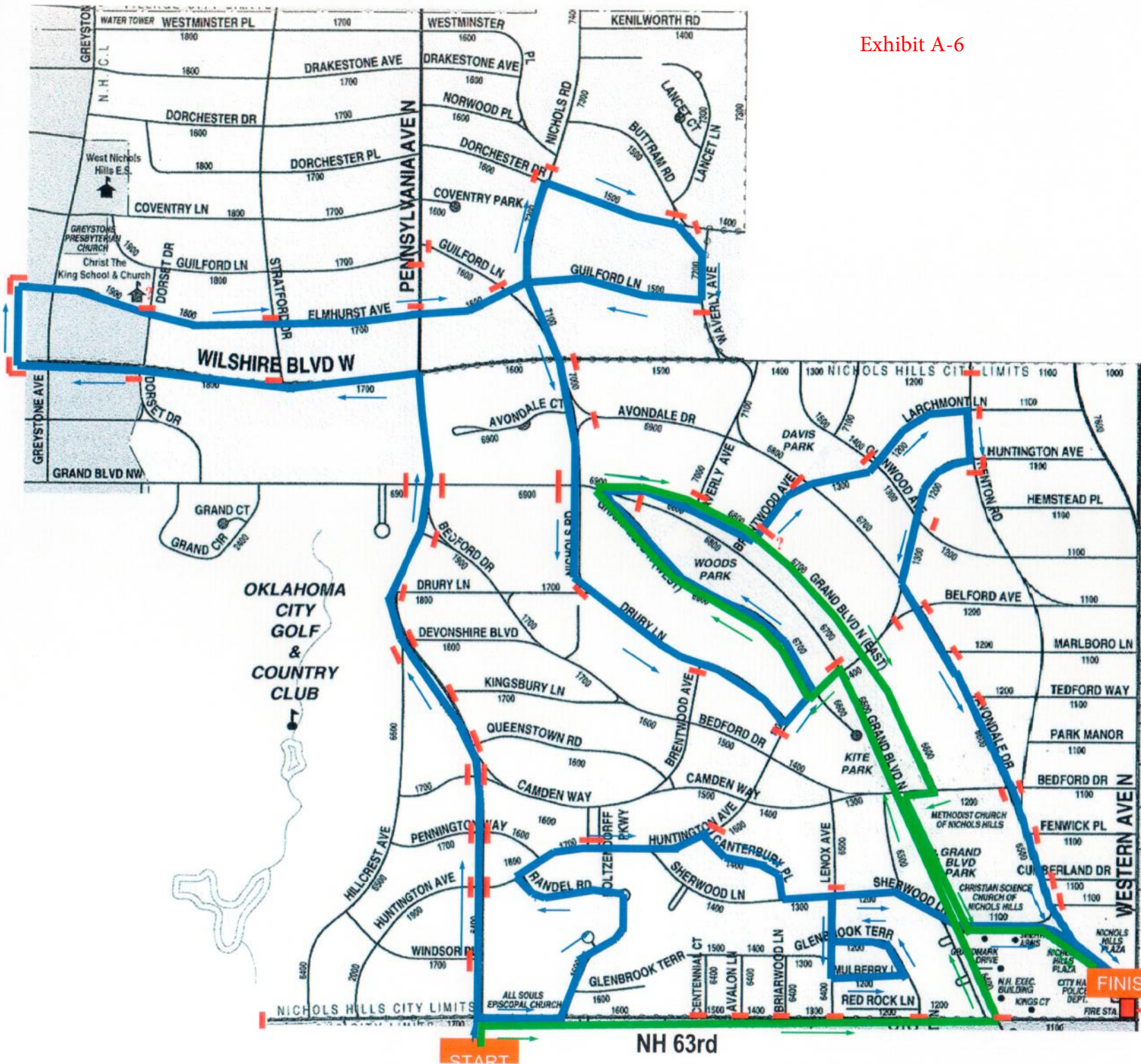



Exhibit A-6

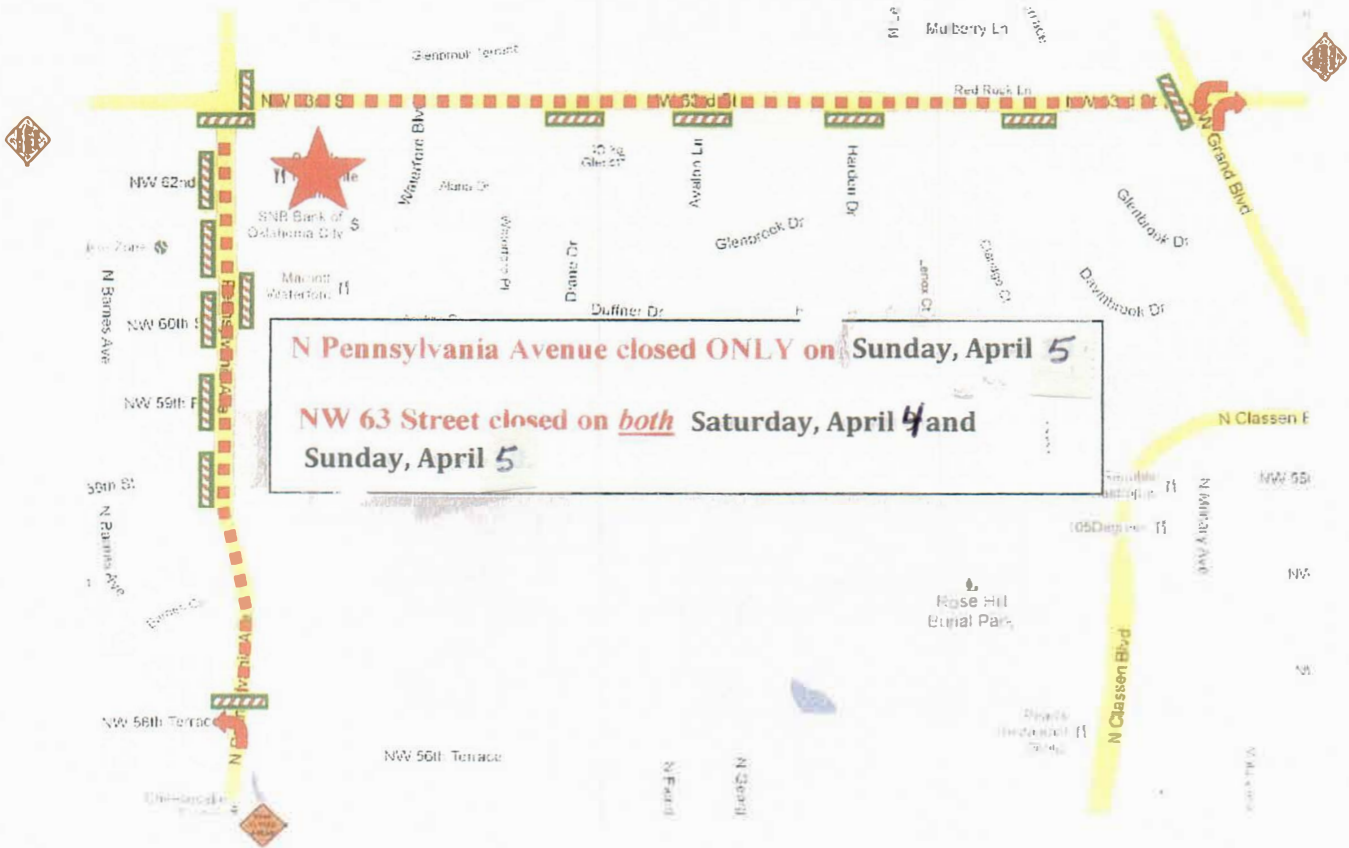


You Are Here

# Exhibit B-1 Redbud Classic Inset Site Plan







## Exhibit B-2 Redbud Classic Traffic Control Plan



# 2020 Redbud Classic Event Traffic Flow Map Legend

{Roadway closures within the City of Nichols Hills not illustrated}



-  **Event Road Closure Points – Type III Barricades**  
(Locations generally as illustrated)
-  **Event Advance Road Closure Warning Signs**  
(Locations generally as illustrated)
-  **Direction of Traffic Flow During Event**
-  **Event Venue Location [ See Inset Site Plan ]**