



TRAFFIC CONTROL PLAN

OCTOBER 2-3, 2021

Finish Line Closure Times

Tuesday September 28, 2021 at 8:00am to Monday October 4, 2021 at 5:00pm

- South Harvey Avenue from Southwest 2nd street to Oklahoma City Boulevard

Thursday September 30, 2021 at 6:00pm to Sunday October 3, 2021 at 6:00pm

- Oklahoma City Boulevard from South Lee Avenue to South Robinson Avenue
- Mick Cornett from South Robinson Avenue to South Shields Boulevard

Start Line Closure Times

Thursday September 30, 2021 at 6:00pm to Sunday October 3, 2021 at 12:00pm

- N. Harvey Avenue from NW 5th Street to NW 10th Street

Friday October 1, 2021 10:00pm to Sunday October 3, 2021 at 12:00pm

Will open up east/west streets noted below from 12:00pm to 10:00pm on Saturday October 2, 2021

- N. Hudson Avenue from NW 4th Street to NW 10th Street
(all east/west streets in between)
- N. Robinson Avenue from NW 4th Street to NW 10th Street
(all east/west streets in between)





**5K WAVE SEQUENCE
OCTOBER 2, 2021**

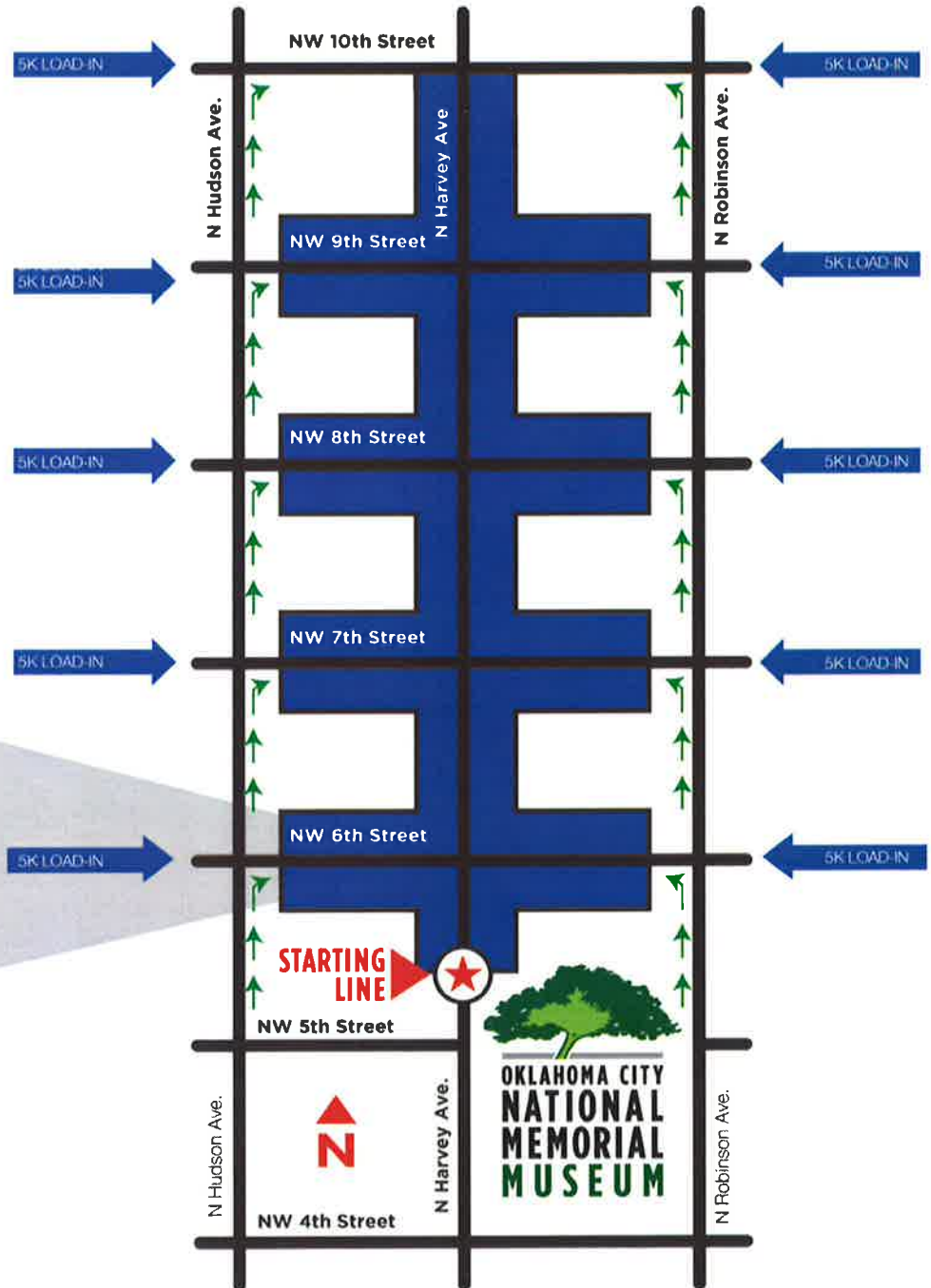
5K

- opens @ 6:30AM
- starts @ 7:30AM

RUNNER DISTRIBUTION

36'

2021 START SEQUENCE & LAYOUT





KIDS MARATHON
OCTOBER 2, 2021


KIDS

- opens @ 9:00AM
- starts @ 10:00AM

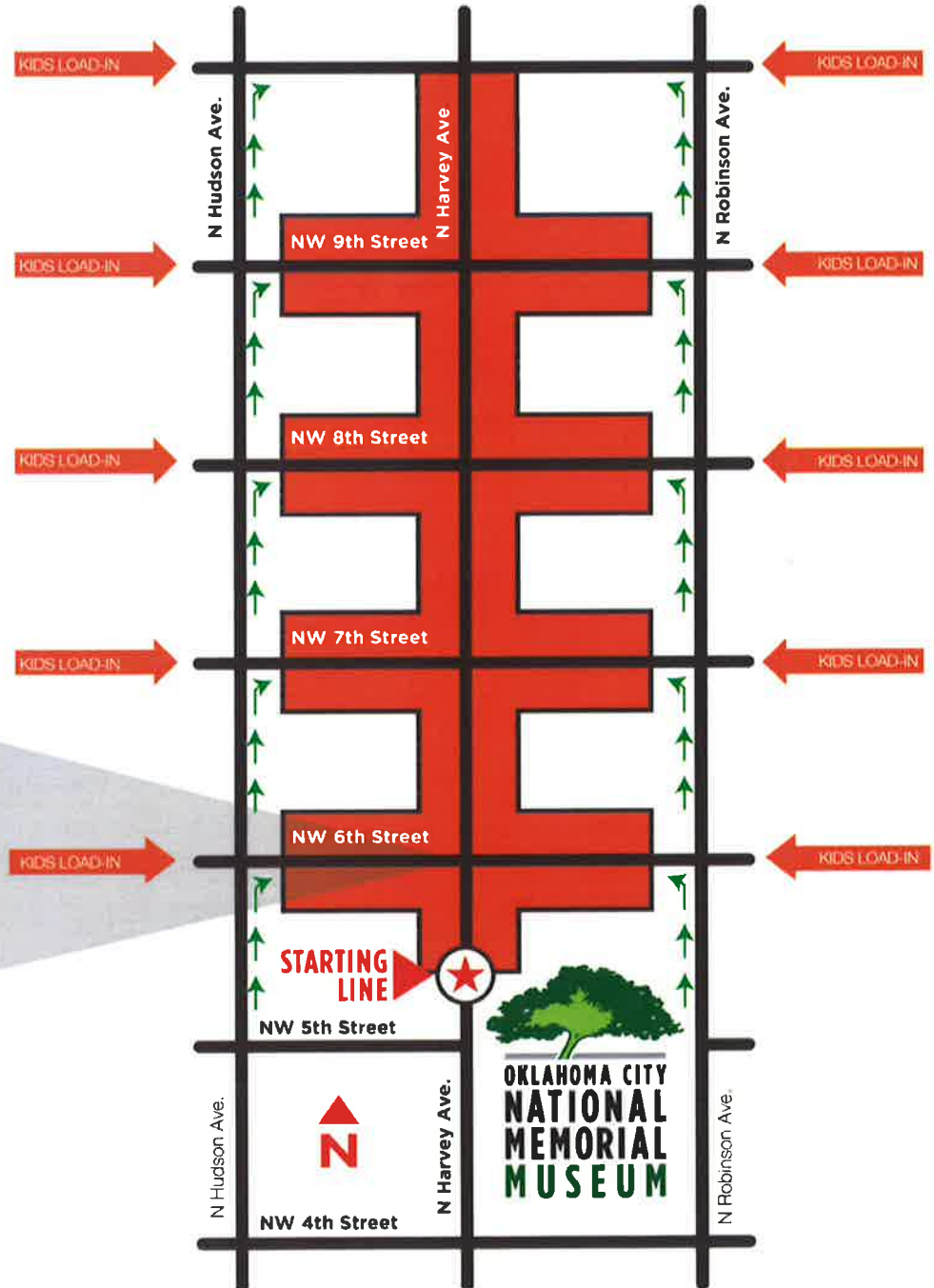
Waves Every 5 Minutes
Beginning at 10:00am

RUNNER DISTRIBUTION

36'



2021 START SEQUENCE & LAYOUT





**5K & KIDS MARATHON
WAVE SEQUENCE
OCTOBER 2, 2021**

5K

- opens @ 6:30AM
- starts @ 7:30AM


KIDS

- opens @ 9:00AM
- starts @ 10:00AM

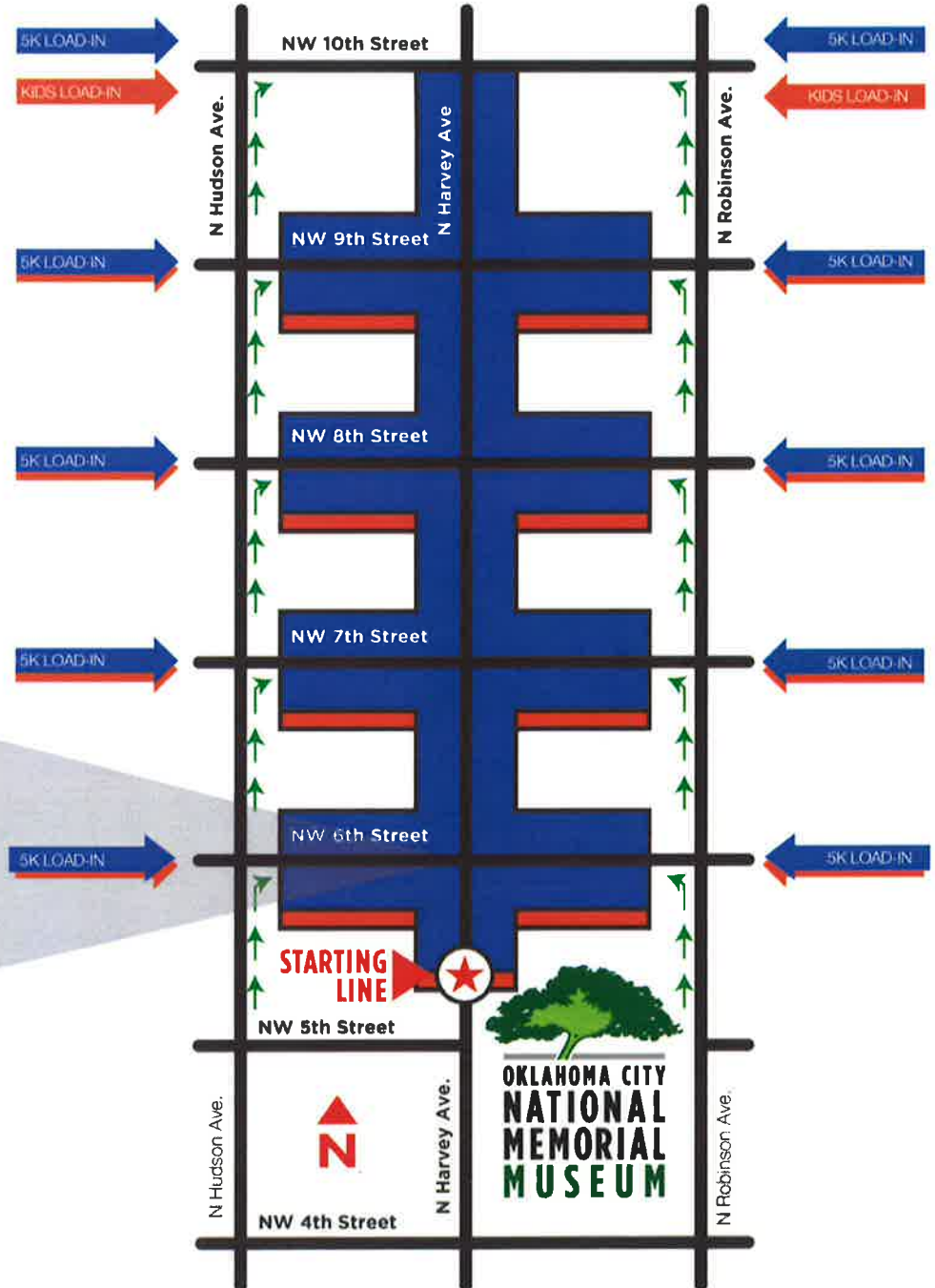
Waves Every 5 Minutes
Beginning at 10:00am

RUNNER DISTRIBUTION

36'

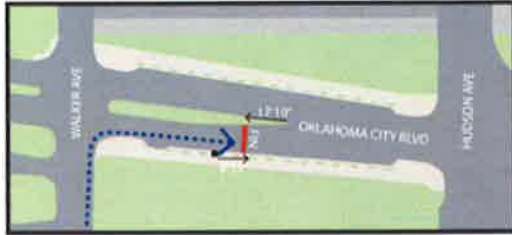
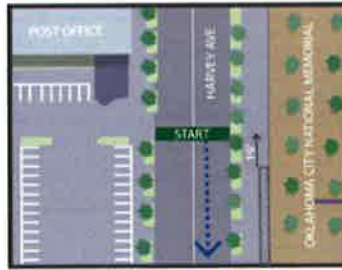


2021 START SEQUENCE & LAYOUT





START DETAIL



FINISH DETAIL

Start - (N35° 28.407' W97° 31.063') - 620 N Harvey Ave - 19" N of N edge of memorial chain link fence along the expansion joint at the S edge of the only post office parking entry on Harvey Ave

Mile 1 - (N35° 27.598' W97° 30.969') - S Robinson Ave - 38' S of S edge of crosswalk with traffic light at center of park

Mile 2 - (N35° 26.982' W97° 31.128') - SW 15th St - 21' W of marker at Grand Lawn parking lot entry

Mile 3 - (N35° 27.678' W97° 31.261') - S Walker Ave at SW 4th St - 73' N of STOP sign at NE of corner

Finish - (N35° 27.744' W97° 31.212') - Oklahoma City Blvd between S Walker Ave and S Hudson Ave - 17'10" W of E end of median nose and 8'11" E of E edge of Park Pay Go #142 payment machine on S side of street



Map Not To Scale
WGS84 GPS Datum

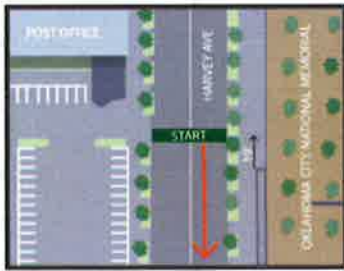
Logan A Burgess
Measured by Logan Burgess
USATF / RRIC Course Certifier
AIMS / World Athletics "A" Measurer
loganaburgess@yahoo.com
214 803 7800



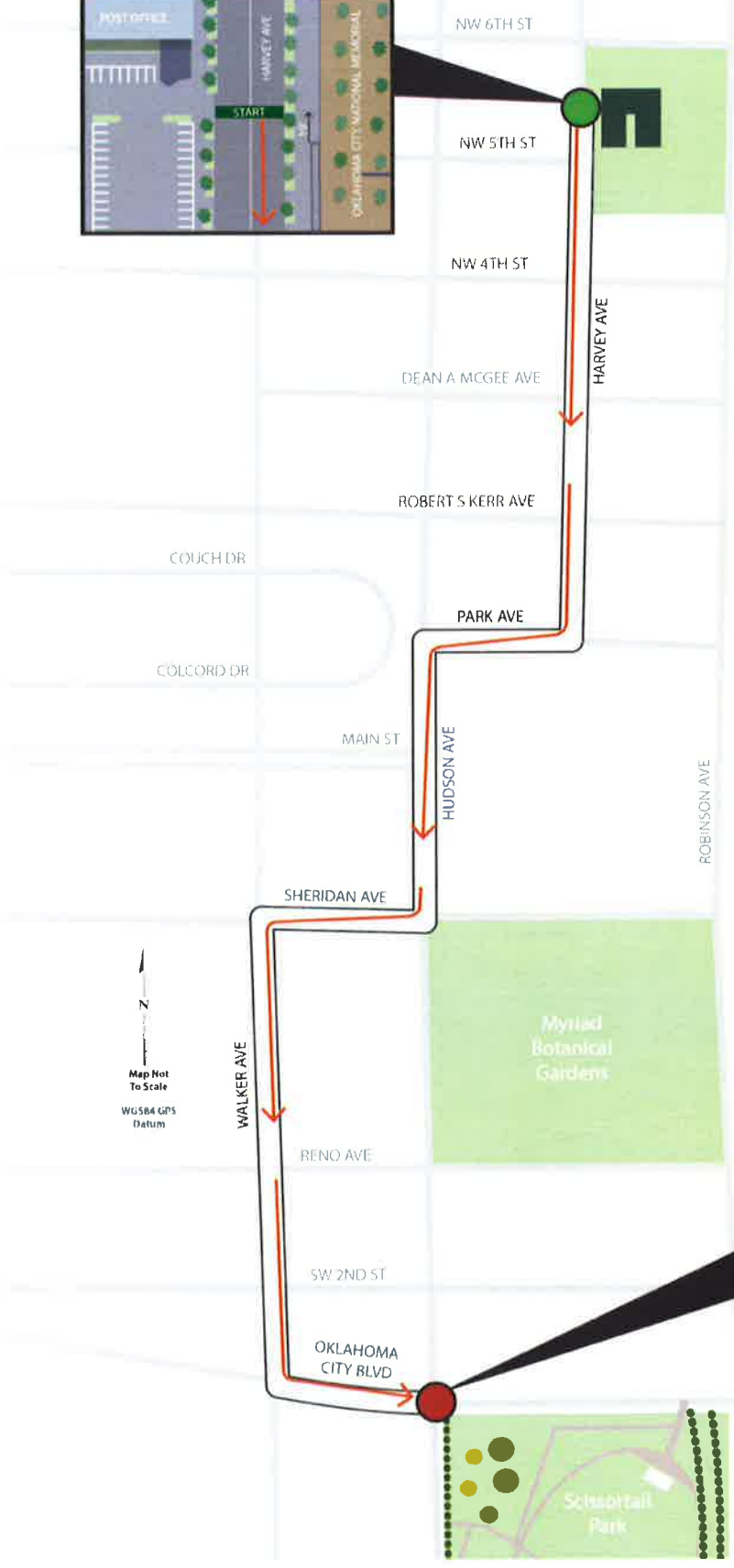
USATF Certificate
OK21001LAB
Effective: 05/19/2021
Through: 12/31/2031

THIS OKLAHOMA CITY OKLAHOMA COURSE WAS MEASURED ALONG THE SHORTEST POSSIBLE ROUTE (SPR) BY LOGAN A BURGESS ON APRIL 17, 2021 - MAP NOT TO SCALE - NO RESTRICTIONS

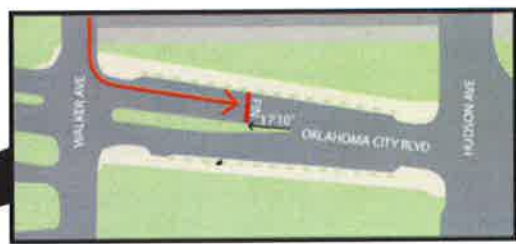
START DETAIL



KIDS MARATHON




 N
 Map Not To Scale
 WGS84 GPS Datum



FINISH DETAIL

