

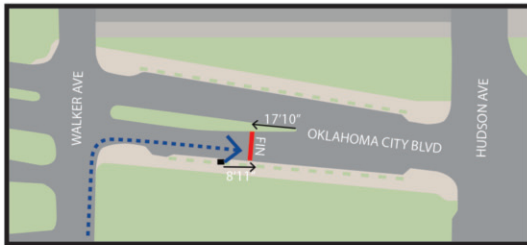
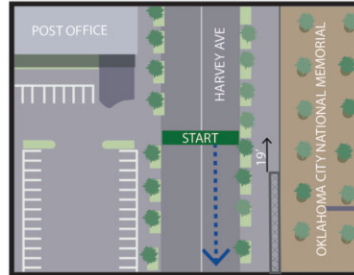


Changes to come: Medical tent moving and moving tents from Great Lawn to behind the stage





START DETAIL



FINISH DETAIL

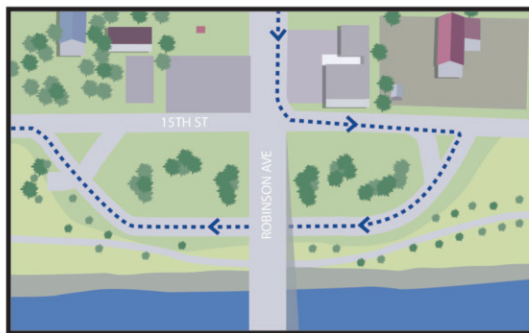
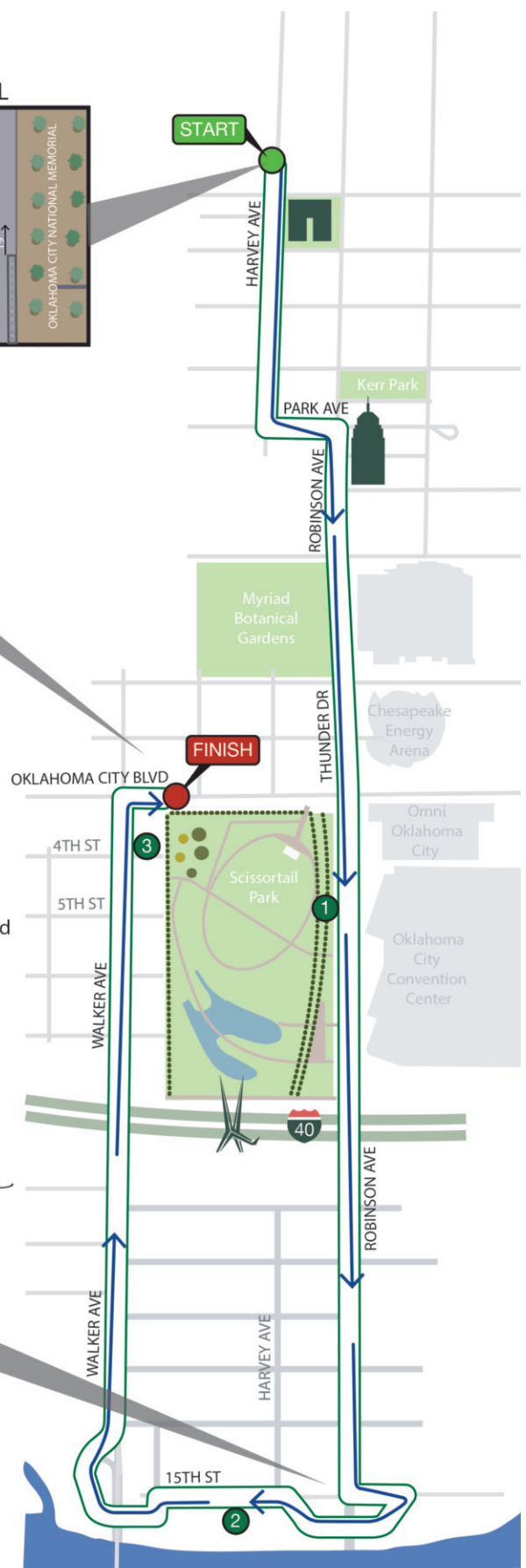
Start – (N35° 28.407' W97° 31.063') - 620 N Harvey Ave – 19" N of N edge of memorial chain link fence along the expansion joint at the S edge of the only post office parking entry on Harvey Ave

Mile 1 – (N35° 27.598' W97° 30.969') - S Robinson Ave – 38' S of S edge of crosswalk with traffic light at center of park

Mile 2 – (N35° 26.982' W97° 31.128') - SW 15th St – 21' W of marker at Grand Lawn parking lot entry

Mile 3 – (N35° 27.678' W97° 31.261') - S Walker Ave at SW 4th St – 73' N of STOP sign at NE of corner

Finish - (N35° 27.744' W97° 31.212') – Oklahoma City Blvd between S Walker Ave and S Hudson Ave – 17'10" W of E end of median nose and 8'11" E of E edge of Park Pay Go #142 payment machine on S side of street



Map Not To Scale
WGS84 GPS Datum

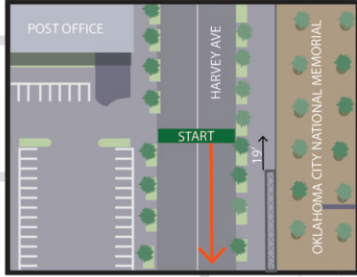
Logan Burgess
Measured by Logan Burgess
USATF / RRTC Course Certifier
AIMS / World Athletics "A" Measurer
loganaburgess@yahoo.com
214.803.7800



USATF Certificate
OK21001LAB
Effective: 05/19/2021
Through: 12/31/2031

THIS OKLAHOMA CITY OKLAHOMA COURSE WAS MEASURED ALONG THE SHORTEST POSSIBLE ROUTE (SPR) BY LOGAN A BURGESS ON APRIL 17, 2021 - MAP NOT TO SCALE - NO RESTRICTIONS

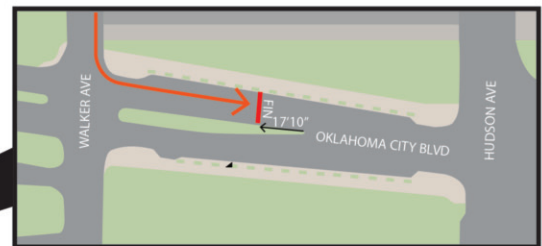
START DETAIL



KIDS MARATHON



N
Map Not To Scale
WGS84 GPS Datum



FINISH DETAIL