

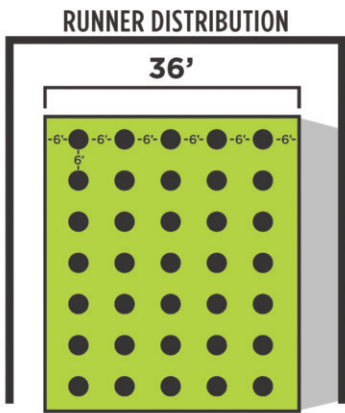




2022 START SEQUENCE & LAYOUT

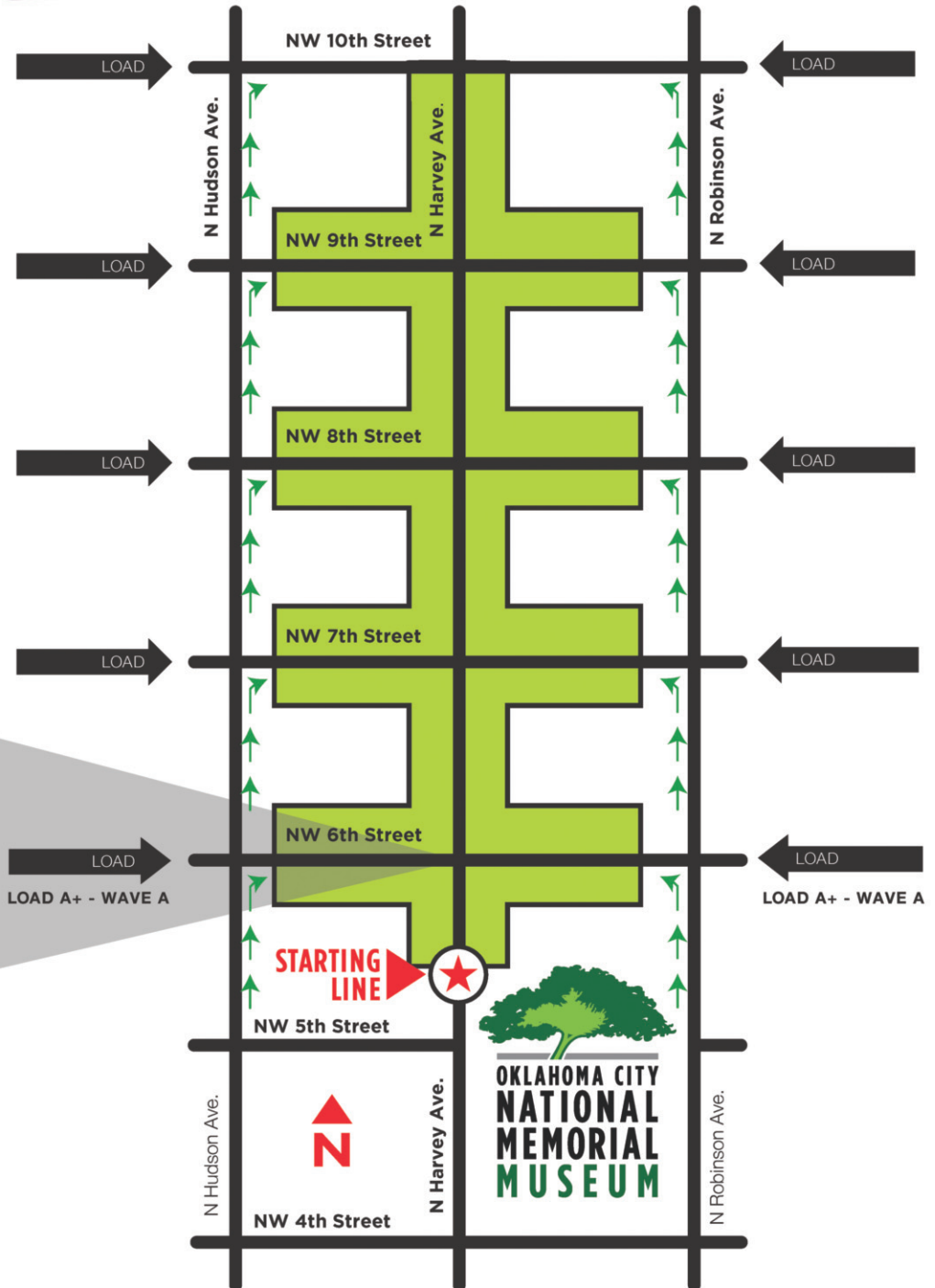
**MARATHON, HALF MARATHON
AND RELAY WAVE SEQUENCE**
April 24, 2022

WAVE 1	FULL/RELAY
Opens @ 5:30AM Starts @ 6:30AM	
WAVE 2	HALF #1
Opens @ 7:00AM Starts @ 7:30AM	



ADDITIONAL INFORMATION

EST. RUNNERS/WAVE: 5,500
ROAD WIDTH: 36'
RATE OF WALK PACE: 4.4FT/SEC
SQFT/RUNNER: 36
CORRAL A: ~41,000SQFT
CORRAL B: ~35,500SQFT
CORRAL C: ~24,500SQFT
CORRAL D: ~20,500SQFT
CORRAL E: ~43,500SQFT





2022 START SEQUENCE & LAYOUT

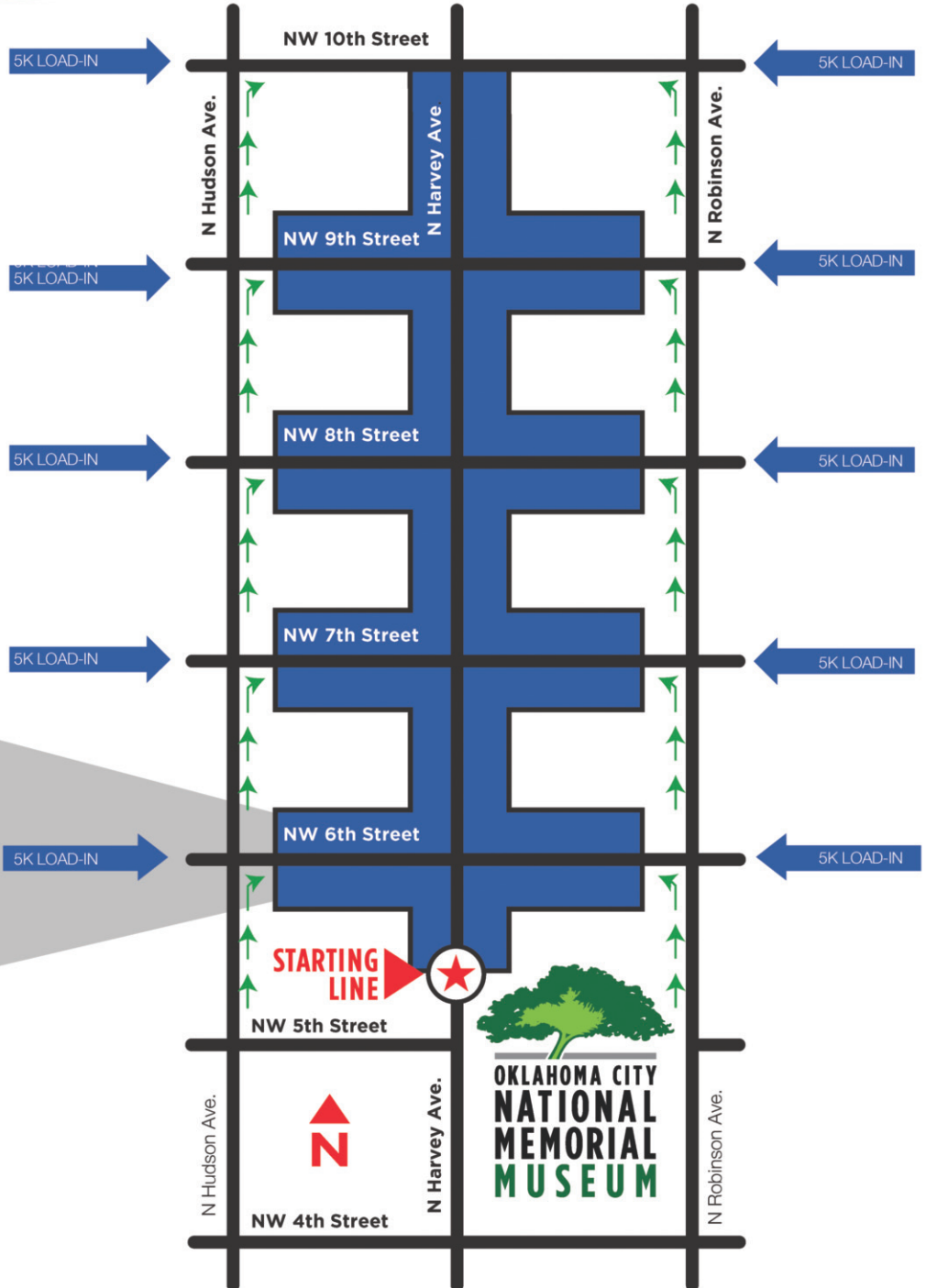
5K WAVE SEQUENCE April 23, 2022

5K

- opens @ 6:30AM
- starts @ 7:30AM

RUNNER DISTRIBUTION

36'





2022 START SEQUENCE & LAYOUT

KIDS MARATHON
April 23, 2022

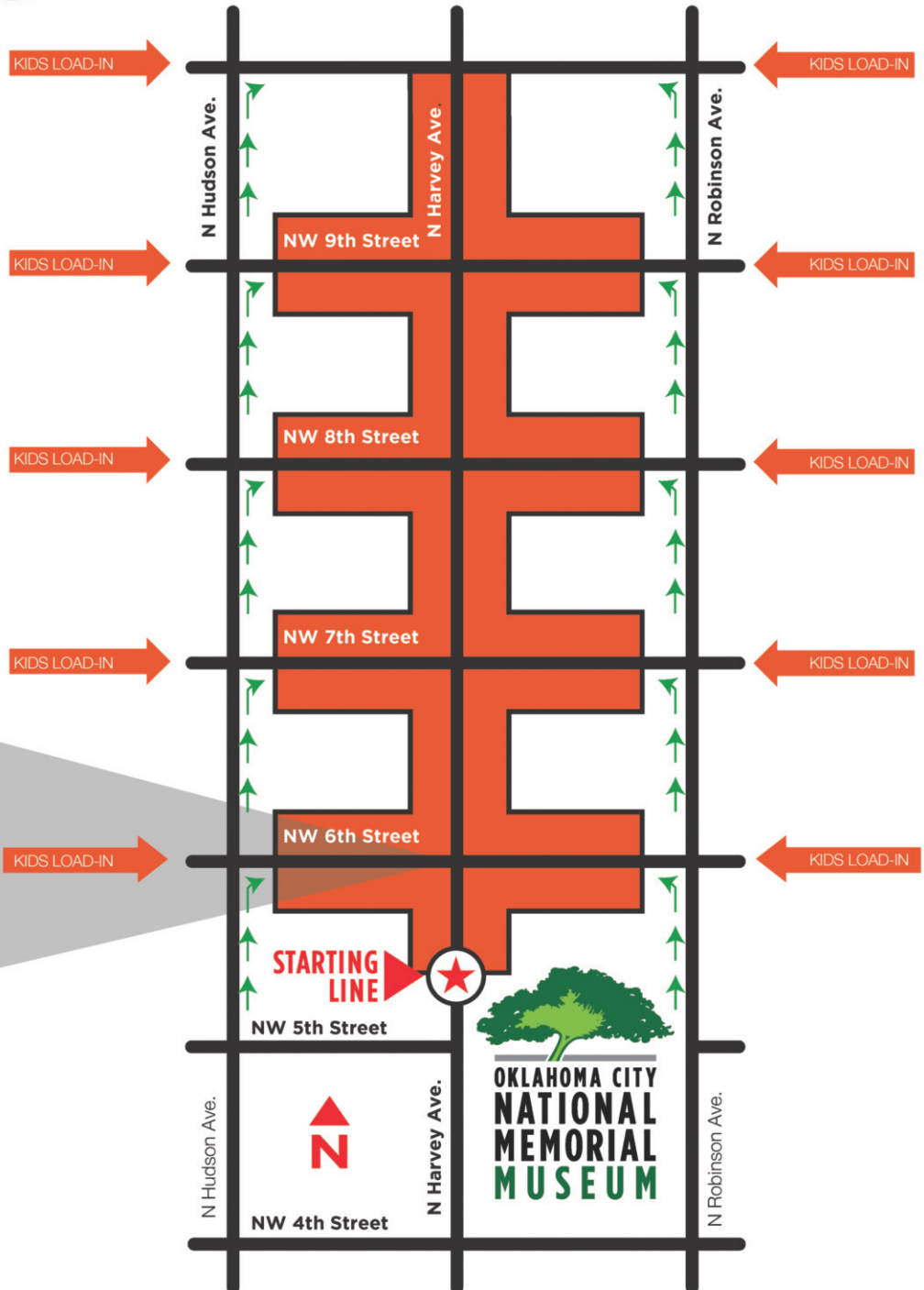

KIDS

- opens @ 9:00AM
- starts @ 10:00AM

Waves Every 5 Minutes
Beginning at 10:00am

RUNNER DISTRIBUTION

36'



Changes to come: Medical tent moving and moving tents from Great Lawn to behind the stage





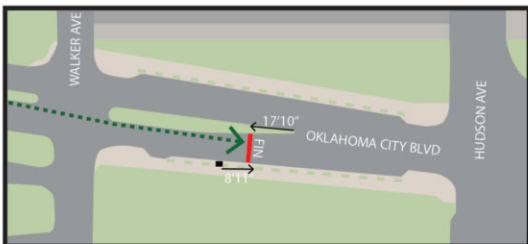
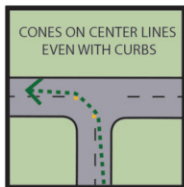
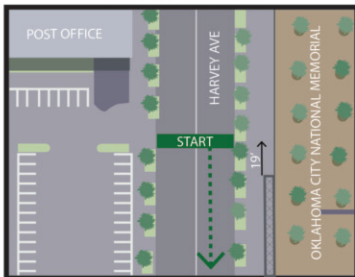
FULL MARATHON 42.201 KM



USATF Certificate
OK21003LAB
Effective: 05/29/2021
Through: 12/31/2031

THIS OKLAHOMA CITY OKLAHOMA COURSE WAS MEASURED FOLLOWING THE SHORTEST POSSIBLE ROUTE (SPR) EXCEPT WHERE NOTED BY LOGAN A BURGESS ON APRIL 16, 17 & 18, 2021 - MAP NOT TO SCALE - RESTRICTIONS AS NOTED

START DETAIL



FINISH DETAIL

COURSE DESCRIPTION:

RUNNERS FOLLOW THE SHORTEST POSSIBLE ROUTE UNLESS LANE USE IS SPECIFIED BELOW.

RUNNERS START ON HARVEY AVE RUNNING SOUTH, EAST ON PARK AVE, S ON ROBINSON AVE, E ON RENO AVE, N ON MICKEY MANTLE WHICH BECOMES WALNUT DR, E ON 4TH ST, N ON LINCOLN BLVD IN SOUTHBOUND LANES, E ON 18TH ST, NE ON CULBERTSON DR, N ON KELLEY AVE, W ON 23RD ST IN WESTBOUND LANES AFTER PASSING PHILLIPS AVE, N ON ROBINSON AVE, W ON 28TH ST, N ON HARVEY PKWY, W ON 30TH ST, N ON HARVEY AVE, W ON 35TH ST, N ON WALKER AVE, W ON 36TH ST, N ON SHARTEL AVE, W ON 50TH ST, N ON WESTERN AVE IN NORTHBOUND LANES, E ON CLASSEN BLVD, CONTINUE E ON 59TH ST UNTIL IT ENDS, N ON SERVICE ROAD, W ON 61ST ST, N ON CLASSEN BLVD IN NORTHBOUND LANES, W ON WILSHIRE BLVD, N ON NICHOLS RD, E ON KENILWORTH RD, N ON WAVERLY AVE, W ON BRITTON RD, SW ON STRATFORD DR, E ON CHURCHILL WAY, S ON GREYSTONE AVE, W ON DRAKESTONE, CROSS MAY, CONTINUE W ON DRAKESTONE, S ON LAKEHURST DR, E ON WILSHIRE BLVD, S ON LAKEVIEW DR, SW ON GRAND BLVD, S ON N GRAND BLVD, SE ON 69TH ST, S ON INDEPENDENCE AVE, W ON 67TH ST, S ON INDEPENDENCE AVE, W ON 65TH ST, N ON DREXEL BLVD, NE ON 73RD ST, N ON BROOKLINE AVE, E ON GRAND BLVD, CONTINUES SE ON GRAND BLVD, W ON CLASSEN BLVD IN EASTBOUND LANES, CONTINUE AROUND CURVE, S ON CLASSEN BLVD IN NORTHBOUND LANES, FULL MARATHON RESTRICTED TO WESTERN HALF OF ROADWAY, CONTINUE S TO 18TH ST, E ON 18TH ST IN EASTBOUND LANES, TURN S ON SHARTEL AVE IN SOUTHBOUND LANES, E ON 5TH ST IN EASTBOUND LANES, S ON HUDSON AVE IN SOUTHBOUND LANES, W ON SHERIDAN AVE IN WESTBOUND LANES, S ON LEE AVE IN SOUTHBOUND LANES, E ON OKLAHOMA CITY BLVD IN EASTBOUND LANES TO FINISH LINE.

CERTIFIED POINTS:

START - (N35° 28.407' W97° 31.063') - 620 N HARVEY AVE - 19' N OF N EDGE OF MEMORIAL CHAIN LINK FENCE ALONG THE EXPANSION JOINT AT THE S EDGE OF THE ONLY POST OFFICE PARKING ENTRY ON HARVEY AVE

FINISH - (N35° 27.744' W97° 31.212') - EASTBOUND OKLAHOMA CITY BLVD BETWEEN S WALKER AVE AND S HUDSON AVE - 17'10"W OF E END OF MEDIAN NOSE AND 8'11"E OF E EDGE OF PARK PAY GO #142 PAYMENT MACHINE ON S SIDE OF STREET

ALL OTHER MEASURED POINTS ON FOLLOWING PAGE



Map Not To Scale
WGS84 GPS Datum

Logan Burgess
Measured by Logan Burgess
USATF / RRTC Course Certifier
AIMS / World Athletics "A" Measurer
loganaburgess@yahoo.com
214.803.7800

COURSE DESCRIPTION:

RUNNERS FOLLOW THE SHORTEST POSSIBLE ROUTE UNLESS LANE USE IS SPECIFIED BELOW.

RUNNERS START ON HARVEY AVE RUNNING SOUTH, EAST ON PARK AVE, S ON ROBINSON AVE, E ON RENO AVE, N ON MICKEY MANTLE WHICH BECOMES WALNUT DR, E ON 4TH ST, N ON LINCOLN BLVD IN SOUTHBOUND LANES, E ON 18TH ST, NE ON CULBERTSON DR, N ON KELLEY AVE, W ON 23RD ST IN WESTBOUND LANES AFTER PASSING PHILLIPS AVE, N ON ROBINSON AVE, W ON 28TH ST, N ON HARVEY PKWY, W ON 30TH ST, N ON HARVEY AVE, W ON 35TH ST, N ON WALKER AVE, W ON 36TH ST, N ON SHARTEL AVE, W ON 50TH ST, SW ON CLASSEN CIR, S ON CLASSEN BLVD IN NORTHBOUND LANES, HALF MARATHON RESTRICTED TO EASTERN HALF OF ROADWAY, CONTINUE S TO 18TH ST, E ON 18TH ST IN WESTBOUND LANES, TURN S ON SHARTEL AVE IN NORTHBOUND LANES, E ON 5TH ST IN WESTBOUND LANES, S ON HUDSON AVE IN NORTHBOUND LANES, W ON SHERIDAN AVE IN EASTBOUND LANES, S ON LEE AVE IN NORTHBOUND LANES, E ON OKLAHOMA CITY BLVD IN WESTBOUND LANES TO FINISH LINE.

CERTIFIED POINTS:

START - (N35° 28.407' W97° 31.063') - 620 N HARVEY AVE - 19" N OF N EDGE OF MEMORIAL CHAIN LINK FENCE ALONG THE EXPANSION JOINT AT THE S EDGE OF THE ONLY POST OFFICE PARKING ENTRY ON HARVEY AVE

FINISH - (N35° 27.744' W97° 31.212') - WESTBOUND OKLAHOMA CITY BLVD BETWEEN S WALKER AVE AND S HUDSON AVE - 17'10" W OF E END OF MEDIAN NOSE AND 20'9" E OF E EDGE OF PARK PAY GO #41 PAYMENT MACHINE ON N SIDE OF STREET

ALL OTHER MEASURED POINTS ON FOLLOWING PAGE



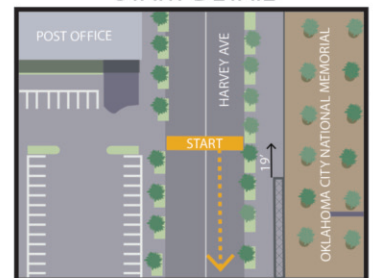
HALF MARATHON
21.0975 KM



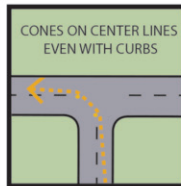
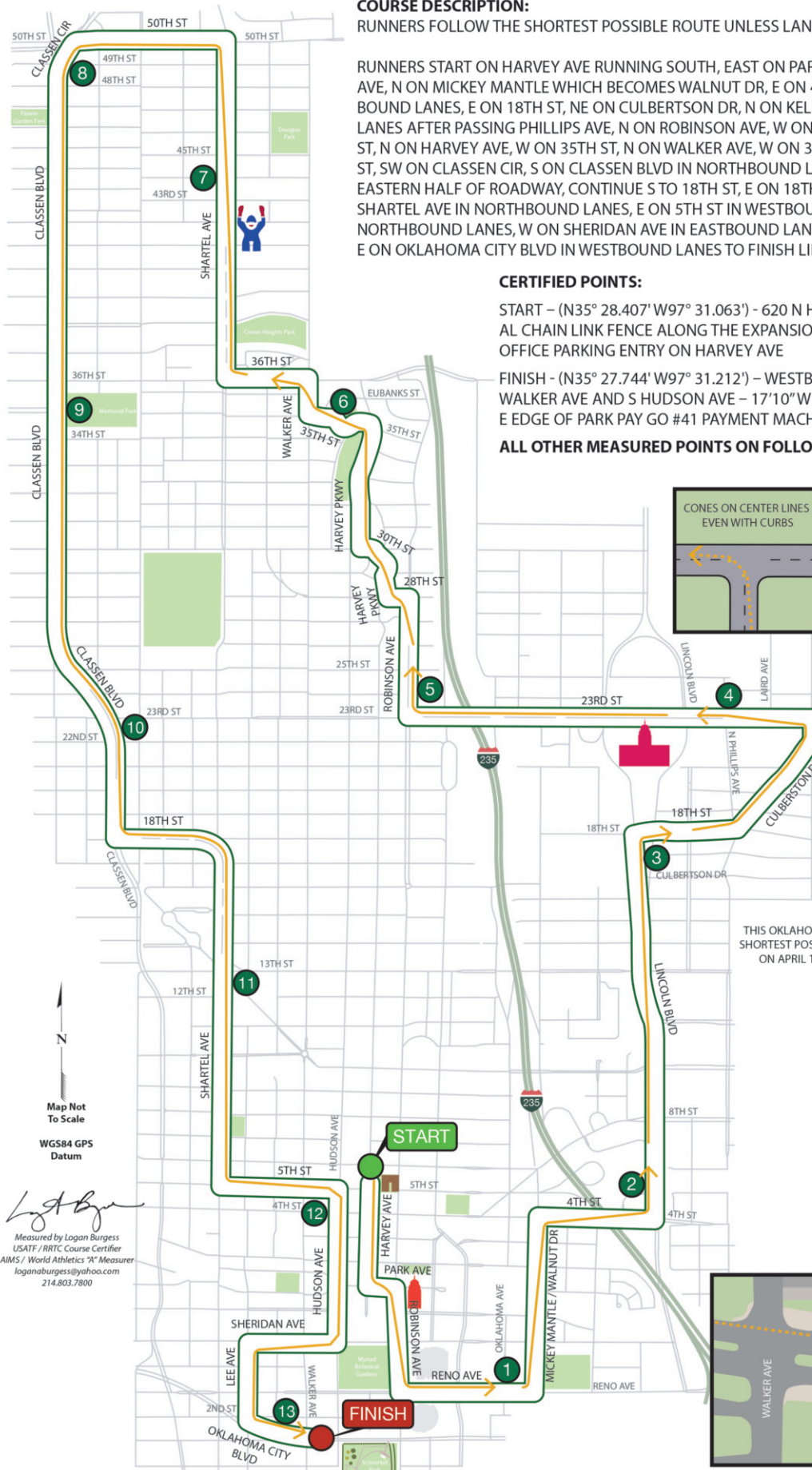
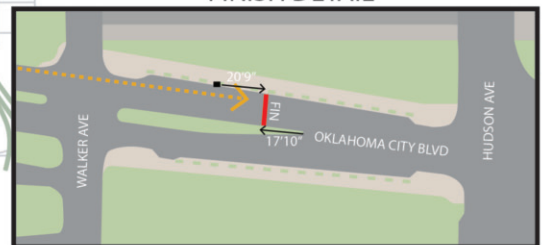
USATF Certificate
OK21002LAB
Effective: 05/19/2021
Through: 12/31/2031

THIS OKLAHOMA CITY OKLAHOMA COURSE WAS MEASURED FOLLOWING THE SHORTEST POSSIBLE ROUTE (SPR) EXCEPT WHERE NOTED BY LOGAN A BURGESS ON APRIL 16 & 17, 2021 - MAP NOT TO SCALE - RESTRICTIONS AS NOTED

START DETAIL



FINISH DETAIL



Map Not To Scale
WGS84 GPS Datum

Measured by Logan Burgess
USATF / RRTC Course Certifier
AIMS / World Athletics "A" Measurer
loganaburgess@yahoo.com
214.803.7800