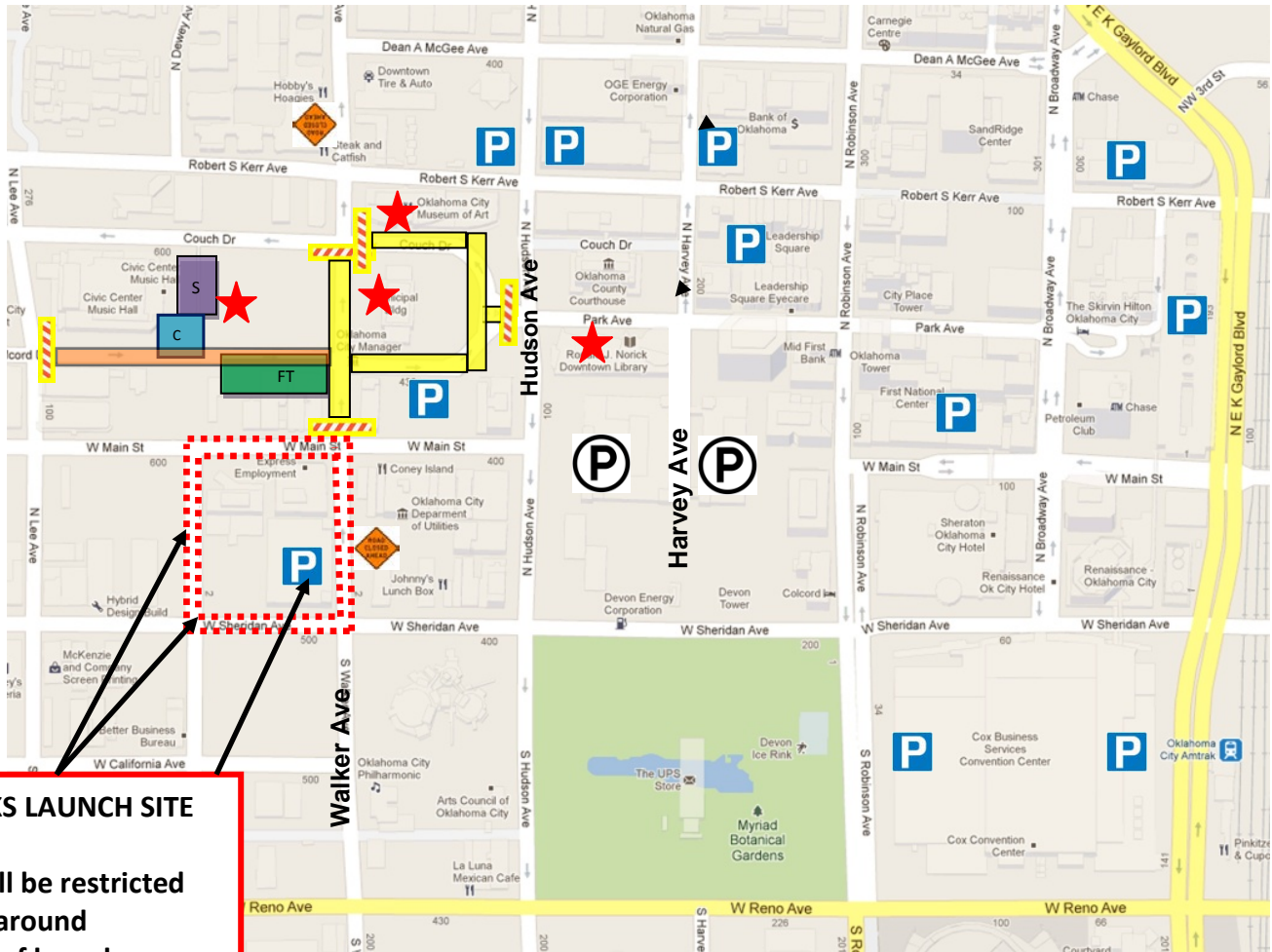


# Exhibit A & B-1

## Opening Night 2023

### Event Site and Event Traffic Control Plan



**FIREWORKS LAUNCH SITE**


Parking will be restricted for safety around perimeter of launch area. No extra barricades will be placed in streets during the fireworks program.






**CLOSURE TIMES**

**Finale Staging Area (Colcord south of CCMH)**  
8AM Friday (12/30) - 4AM Sunday (1/1)

**Event Area**  
(shown in yellow above)  
2PM Saturday (12/31) - 4AM Sunday(1/1)

### Event Traffic Flow Map Legend



-  **Event Road Closure Points – Type III Barricades**  
(Locations generally as illustrated)
-  **Event Advance Road Closure Warning Signs**  
(Locations generally as illustrated)
-  **Fully Closed Streets for Event**
-  **Public Parking Garage or Surface Parking Lot**
-  **Private Parking Garage**
-  **Event Venue Location**
-  **On-street Parking Closed**
-  **Finale Staging Area**
-  **Food Trucks**
-  **Stage**
-  **Crane**

**BICENTENNIAL PARK**  
**SOUTH 5K**  
 Oklahoma City, OK.

**ELEVATIONS**  
 Min - 362 m  
 Max - 368 m  
 Start - 365 m  
 Finish - 365 m

