

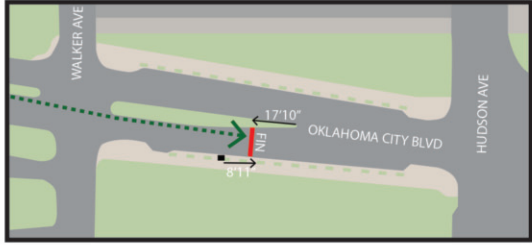
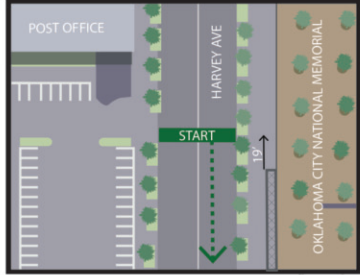
FULL MARATHON 42.201 KM



USATF Certificate
OK21003LAB
Effective: 05/29/2021
Through: 12/31/2031

THIS OKLAHOMA CITY OKLAHOMA COURSE WAS MEASURED FOLLOWING THE SHORTEST POSSIBLE ROUTE (SPR) EXCEPT WHERE NOTED BY LOGAN A BURGESS ON APRIL 16, 17 & 18, 2021 - MAP NOT TO SCALE - RESTRICTIONS AS NOTED

START DETAIL



FINISH DETAIL

COURSE DESCRIPTION:

RUNNERS FOLLOW THE SHORTEST POSSIBLE ROUTE UNLESS LANE USE IS SPECIFIED BELOW.

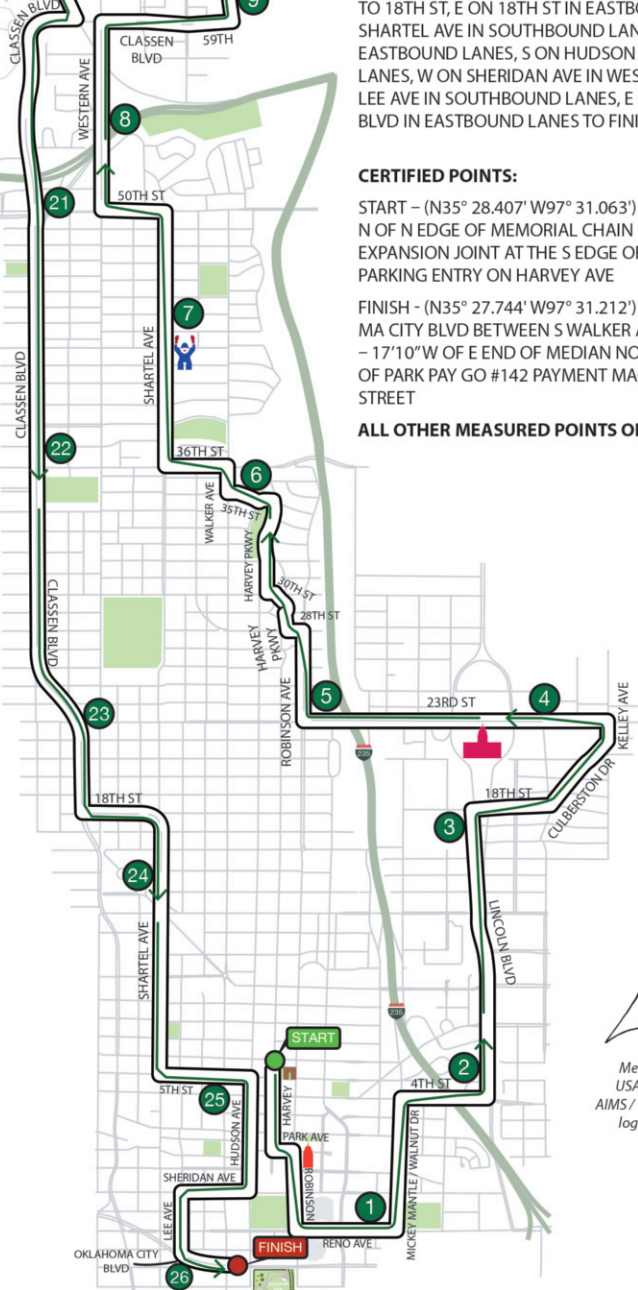
RUNNERS START ON HARVEY AVE RUNNING SOUTH, EAST ON PARK AVE, S ON ROBINSON AVE, E ON RENO AVE, N ON MICKEY MANTLE WHICH BECOMES WALNUT DR, E ON 4TH ST, N ON LINCOLN BLVD IN SOUTHBOUND LANES, E ON 18TH ST, NE ON CULBERTSON DR, N ON KELLEY AVE, W ON 23RD ST IN WESTBOUND LANES AFTER PASSING PHILLIPS AVE, N ON ROBINSON AVE, W ON 28TH ST, N ON HARVEY PKWY, W ON 30TH ST, N ON HARVEY AVE, W ON 35TH ST, N ON WALKER AVE, W ON 36TH ST, N ON SHARTEL AVE, W ON 50TH ST, N ON WESTERN AVE IN NORTHBOUND LANES, E ON CLASSEN BLVD, CONTINUE E ON 59TH ST UNTIL IT ENDS, N ON SERVICE ROAD, W ON 61ST ST, N ON CLASSEN BLVD IN NORTHBOUND LANES, W ON WILSHIRE BLVD, N ON NICHOLS RD, E ON KENILWORTH RD, N ON WAVERLY AVE, W ON BRITTON RD, SW ON STRATFORD DR, E ON CHURCHILL WAY, S ON GREYSTONE AVE, W ON DRAKESTONE, CROSS MAY, CONTINUE W ON DRAKESTONE, S ON LAKEHURST DR, E ON WILSHIRE BLVD, S ON LAKEVIEW DR, SW ON GRAND BLVD, S ON N GRAND BLVD, SE ON 69TH ST, S ON INDEPENDENCE AVE, W ON 67TH ST, S ON INDEPENDENCE ON 65TH ST, N ON DREXEL BLVD, NE ON 73RD ST, N ON BROOKLINE AVE, E ON GRAND BLVD, CONTINUES SE ON GRAND BLVD, W ON CLASSEN BLVD IN EASTBOUND LANES, CONTINUE AROUND CURVE, S ON CLASSEN BLVD IN NORTHBOUND LANES, FULL MARATHON RESTRICTED TO WESTERN HALF OF ROADWAY, CONTINUE S TO 18TH ST, E ON 18TH ST IN EASTBOUND LANES, TURN S ON SHARTEL AVE IN SOUTHBOUND LANES, E ON 5TH ST IN EASTBOUND LANES, S ON HUDSON AVE IN SOUTHBOUND LANES, W ON SHERIDAN AVE IN WESTBOUND LANES, S ON LEE AVE IN SOUTHBOUND LANES, E ON OKLAHOMA CITY BLVD IN EASTBOUND LANES TO FINISH LINE.

CERTIFIED POINTS:

START - (N35° 28.407' W97° 31.063') - 620 N HARVEY AVE - 19' N OF N EDGE OF MEMORIAL CHAIN LINK FENCE ALONG THE EXPANSION JOINT AT THE S EDGE OF THE ONLY POST OFFICE PARKING ENTRY ON HARVEY AVE

FINISH - (N35° 27.744' W97° 31.212') - EASTBOUND OKLAHOMA CITY BLVD BETWEEN S WALKER AVE AND S HUDSON AVE - 17'10"W OF E END OF MEDIAN NOSE AND 8'11"E OF E EDGE OF PARK PAY GO #142 PAYMENT MACHINE ON S SIDE OF STREET

ALL OTHER MEASURED POINTS ON FOLLOWING PAGE



Map Not To Scale
WGS84 GPS Datum

Logan Burgess
Measured by Logan Burgess
USATF / RRTC Course Certifier
AIMS / World Athletics "A" Measurer
loganaburgess@yahoo.com
214.803.7800

COURSE DESCRIPTION:

RUNNERS FOLLOW THE SHORTEST POSSIBLE ROUTE UNLESS LANE USE IS SPECIFIED BELOW.

RUNNERS START ON HARVEY AVE RUNNING SOUTH, EAST ON PARK AVE, S ON ROBINSON AVE, E ON RENO AVE, N ON MICKEY MANTLE WHICH BECOMES WALNUT DR, E ON 4TH ST, N ON LINCOLN BLVD IN SOUTHBOUND LANES, E ON 18TH ST, NE ON CULBERTSON DR, N ON KELLEY AVE, W ON 23RD ST IN WESTBOUND LANES AFTER PASSING PHILLIPS AVE, N ON ROBINSON AVE, W ON 28TH ST, N ON HARVEY PKWY, W ON 30TH ST, N ON HARVEY AVE, W ON 35TH ST, N ON WALKER AVE, W ON 36TH ST, N ON SHARTEL AVE, W ON 50TH ST, SW ON CLASSEN CIR, S ON CLASSEN BLVD IN NORTHBOUND LANES, HALF MARATHON RESTRICTED TO EASTERN HALF OF ROADWAY, CONTINUE S TO 18TH ST, E ON 18TH ST IN WESTBOUND LANES, TURN S ON SHARTEL AVE IN NORTHBOUND LANES, E ON 5TH ST IN WESTBOUND LANES, S ON HUDSON AVE IN NORTHBOUND LANES, W ON SHERIDAN AVE IN EASTBOUND LANES, S ON LEE AVE IN NORTHBOUND LANES, E ON OKLAHOMA CITY BLVD IN WESTBOUND LANES TO FINISH LINE.

CERTIFIED POINTS:

START - (N35° 28.407' W97° 31.063') - 620 N HARVEY AVE - 19" N OF N EDGE OF MEMORIAL CHAIN LINK FENCE ALONG THE EXPANSION JOINT AT THE S EDGE OF THE ONLY POST OFFICE PARKING ENTRY ON HARVEY AVE

FINISH - (N35° 27.744' W97° 31.212') - WESTBOUND OKLAHOMA CITY BLVD BETWEEN S WALKER AVE AND S HUDSON AVE - 17'10" W OF E END OF MEDIAN NOSE AND 20'9" E OF E EDGE OF PARK PAY GO #41 PAYMENT MACHINE ON N SIDE OF STREET

ALL OTHER MEASURED POINTS ON FOLLOWING PAGE



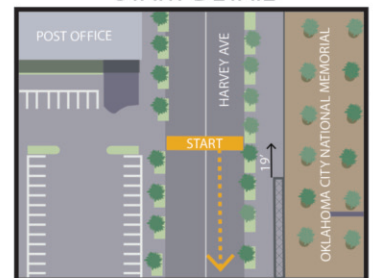
HALF MARATHON
21.0975 KM



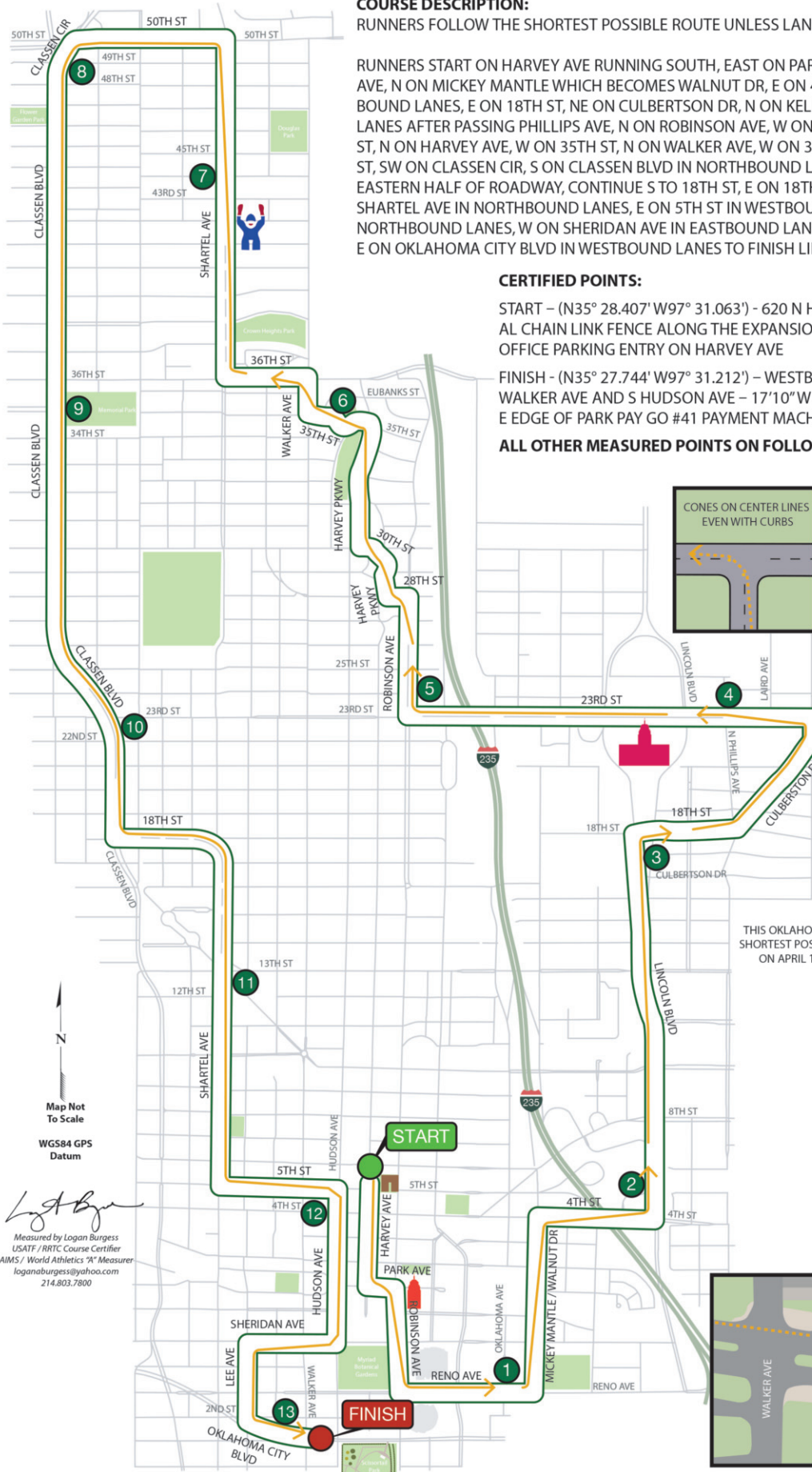
USATF Certificate
OK21002LAB
Effective: 05/19/2021
Through: 12/31/2031

THIS OKLAHOMA CITY OKLAHOMA COURSE WAS MEASURED FOLLOWING THE SHORTEST POSSIBLE ROUTE (SPR) EXCEPT WHERE NOTED BY LOGAN A BURGESS ON APRIL 16 & 17, 2021 - MAP NOT TO SCALE - RESTRICTIONS AS NOTED

START DETAIL



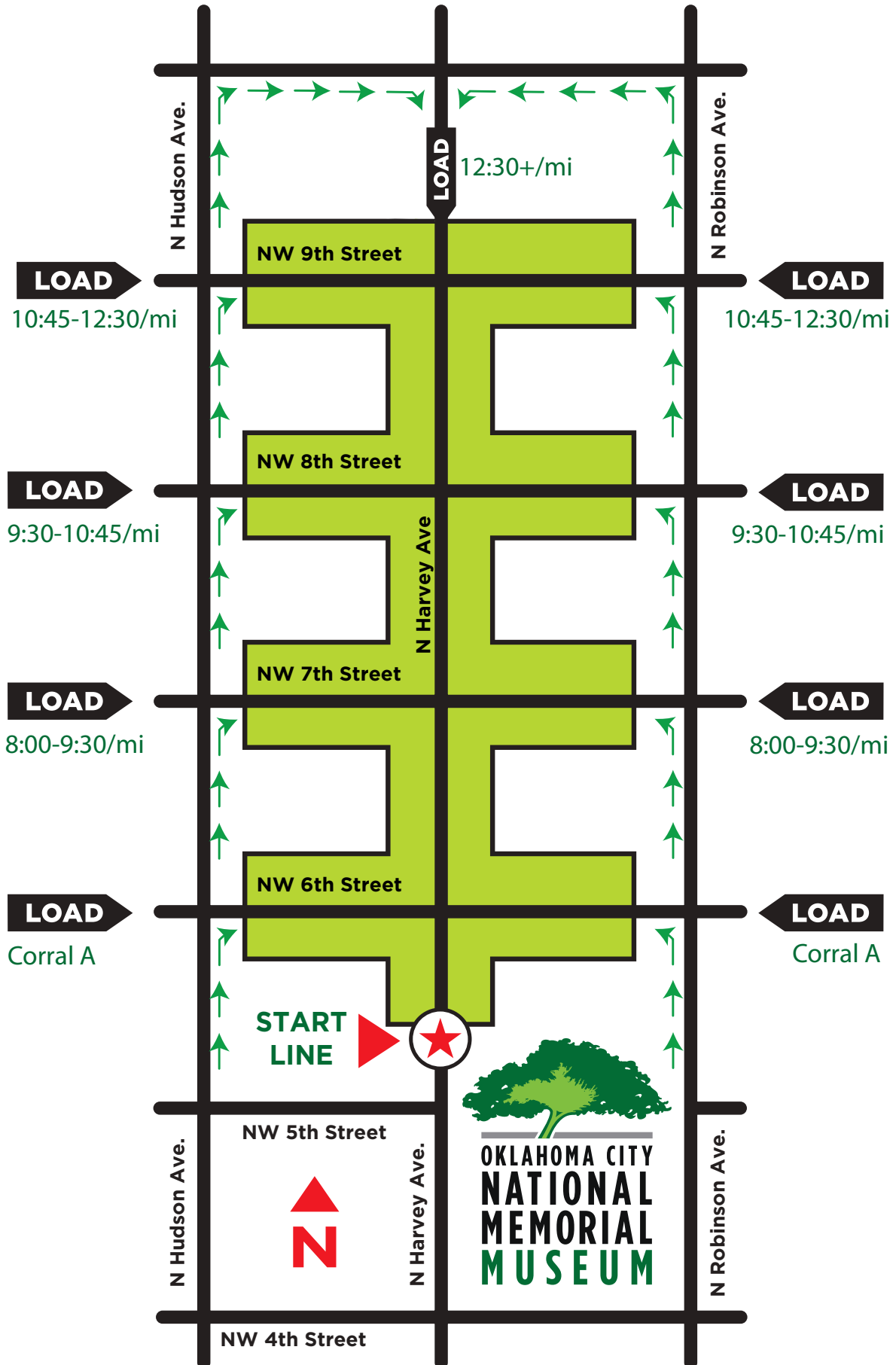
FINISH DETAIL



Logan Burgess
Measured by Logan Burgess
USATF / RRTC Course Certifier
AIMS / World Athletics "A" Measurer
loganburgess@yahoo.com
214.803.7800

Map Not To Scale
WGS84 GPS Datum

2023 START LINE CORRAL - SUNDAY RACES



DRAFT

NW. 10th

NW. 10th

VERSION March 3

H U D S O N

H A R V E Y

R O B I N S O N

THE COLLECTIVE

HALLS PIZZA
CAPITAL ICE CREAM
BARRIOS

NW. 9th

NW. 9th

ECOTEX
LAUNDRY



TAMASHII
RAMEN
HOUSE

NW. 8th

NW. 8th

Cory's Audio Skytrak

OCU
SCHOOL
OF LAW

P	ELECTICAL POWER SUPPLY
s	SPEAKERS
—○—	4' FENCING
—	TYPE 3 STREET BARRICADE
●	ROAD CLOSED AHEAD SIGN
12:00 NOON ACTION SAFETY OPENS ROAD BACK UP	

NW. 7th

NW. 7th

GSA FEDERAL BLDG

25 RR

CADENCE TRUCK & TRAILERS

CORYS AUDIO TRAILER

5 RR

MEMORIAL
PARKING
GARAGE

DEQ

NW. 6th

NW. 6th

Gear check

23RR & 2HC

Gear check

Cory's Audio Skytrak

USPS



Regency
Tower

PARKING - MEDIA
& HC

20x12' stage for TV

TV than lift

10 RR

ADA ACCESS

10x10' stage for Kids Marathon Music

START LINE - Aline with green marks on curb. 19' north of memorial fence. 22' between towers.

10x15' start line sound tent

BUS PICK UP LOCATOR

HERITAGE
PARKING
GARAGE

NW. 5th

NW. 5th

H U D S O N

H A R V E Y

R O B I N S O N

MEMORIAL
SERVICE
CENTER

BUS PICK UP LOCATOR

BUS PICK UP LOCATOR

BUS PICK UP LOCATOR

1" = 150'

NW. 4th

NW. 4th



VOLUNTEER TENT → P

OKC BLVD

Spencer - Sparks

Stage

Scissortail Park

EXIT WATER - FOOD ANNOUNCER MEDALS

PORTA POTTY (70)

Mick Cornett BLVD

5K Finish 28" N of EDGE

DRAFT

VERSION March 8

ROBINSON

OKC CONVENTION CENTER

150' Sponsor banner

SW 6th Street

Senior Walk-off area

SR & Kids Finish

SW 7th Street

Parents/Kids meet up WATER - FOOD MEDALS PARENT RUN WITH KIDS EXIT

Lost Kids corral

School Groups

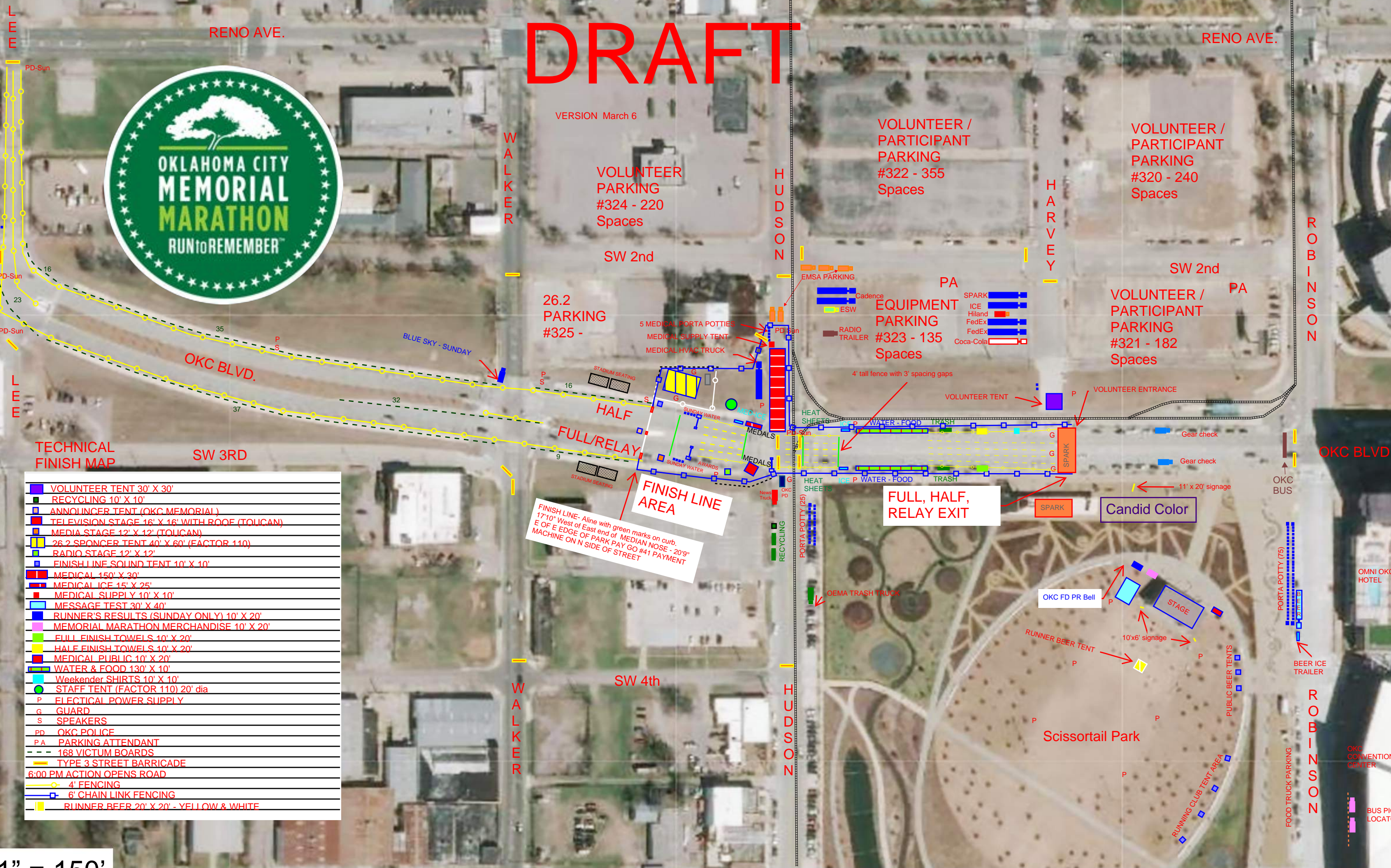
TECHNICAL FINISH MAP	
	VOLUNTEER TENT 30' X 30'
	MEDICAL PUBLIC 10' X 20'
	3 x ANNOUNCER TENT (OKC MEMORIAL)
	FOOD & WATER TENT Sr. 1-10X10 5K 2-10X10
	ELECTICAL POWER SUPPLY
	GUARD
	SPEAKERS
	OKC POLICE
	PARKING ATTENDANT
	TYPE 3 STREET BARRICADE
	4' FENCING

PRIVACY CO

DRAFT



VERSION March 6



TECHNICAL FINISH MAP

[Blue Box]	VOLUNTEER TENT 30' X 30'
[Green Box]	RECYCLING 10' X 10'
[Red Box]	ANNOUNCER TENT (OKC MEMORIAL)
[Orange Box]	TELEVISION STAGE 16' X 16' WITH ROOF (TOUCAN)
[Yellow Box]	MEDIA STAGE 12' X 12' (TOUCAN)
[Light Blue Box]	26.2 SPONCER TENT 40' X 60' (FACTOR 110)
[Dark Blue Box]	RADIO STAGE 12' X 12'
[White Box]	FINISH LINE SOUND TENT 10' X 10'
[Red Box]	MEDICAL 150' X 30'
[Red Box]	MEDICAL ICE 15' X 25'
[Red Box]	MEDICAL SUPPLY 10' X 10'
[Blue Box]	MESSAGE TEST 30' X 40'
[Blue Box]	RUNNER'S RESULTS (SUNDAY ONLY) 10' X 20'
[Blue Box]	MEMORIAL MARATHON MERCHANDISE 10' X 20'
[Green Box]	FULL FINISH TOWELS 10' X 20'
[Green Box]	HALF FINISH TOWELS 10' X 20'
[Red Box]	MEDICAL PUBLIC 10' X 20'
[Blue Box]	WATER & FOOD 130' X 10'
[Blue Box]	Weekender SHIRTS 10' X 10'
[Green Circle]	STAFF TENT (FACTOR 110) 20' dia
P	ELECTICAL POWER SUPPLY
G	GUARD
S	SPEAKERS
PD	OKC POLICE
PA	PARKING ATTENDANT
- - -	168 VICTUM BOARDS
[Yellow Line]	TYPE 3 STREET BARRICADE
[Orange Line]	6:00 PM ACTION OPENS ROAD
[Blue Line]	4' FENCING
[Blue Line]	6' CHAIN LINK FENCING
[Yellow Line]	RUNNER BEER 20' X 20' - YELLOW & WHITE

FINISH LINE AREA
 FINISH LINE- Aligned with green marks on curb.
 17'10" West of East end of MEDIAN NOSE - 20'9"
 E OF E EDGE OF PARK PAY GO #41 PAYMENT
 MACHINE ON N SIDE OF STREET

1" = 150'