

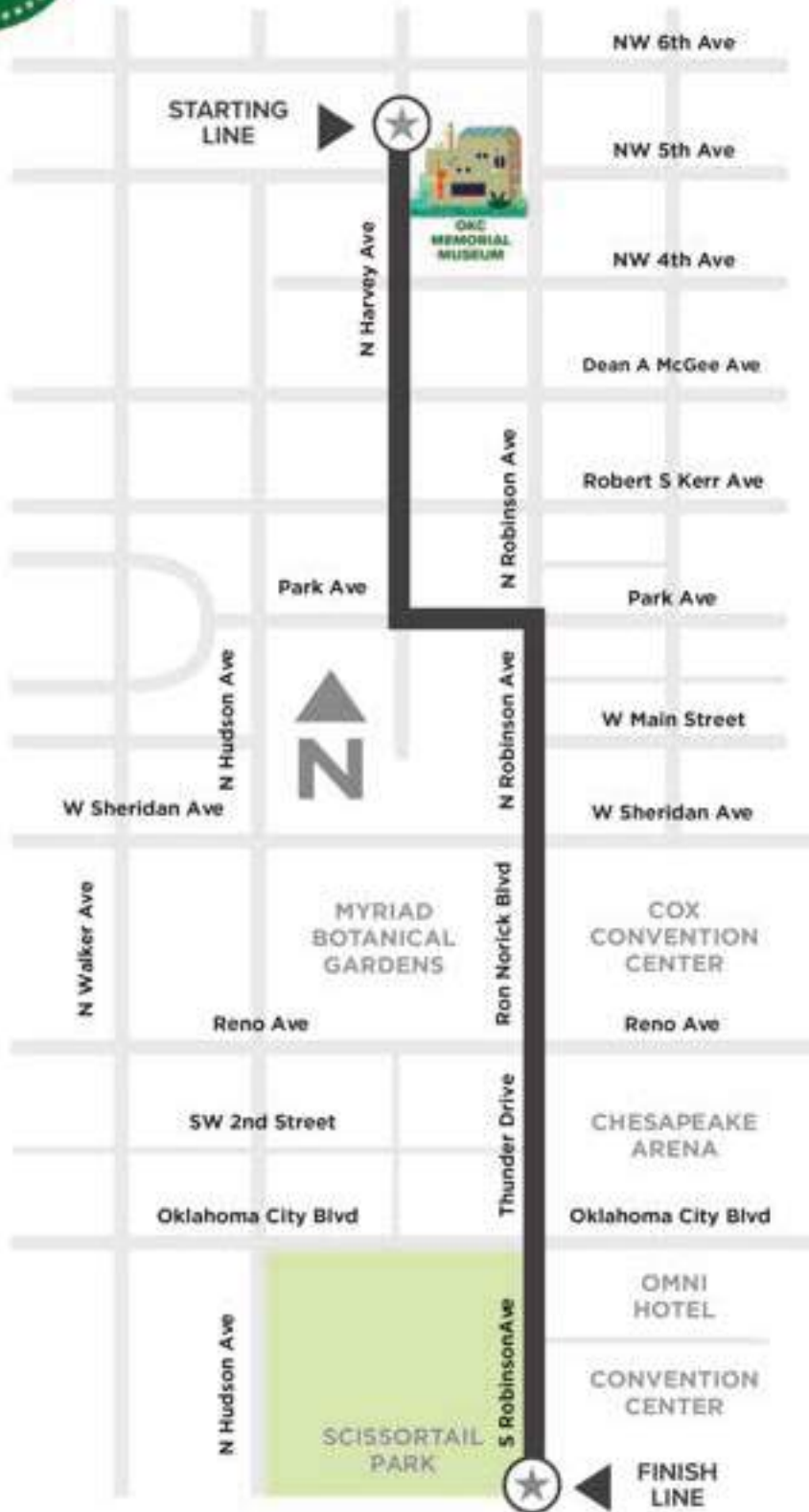


KIDS MEMORIAL MARATHON

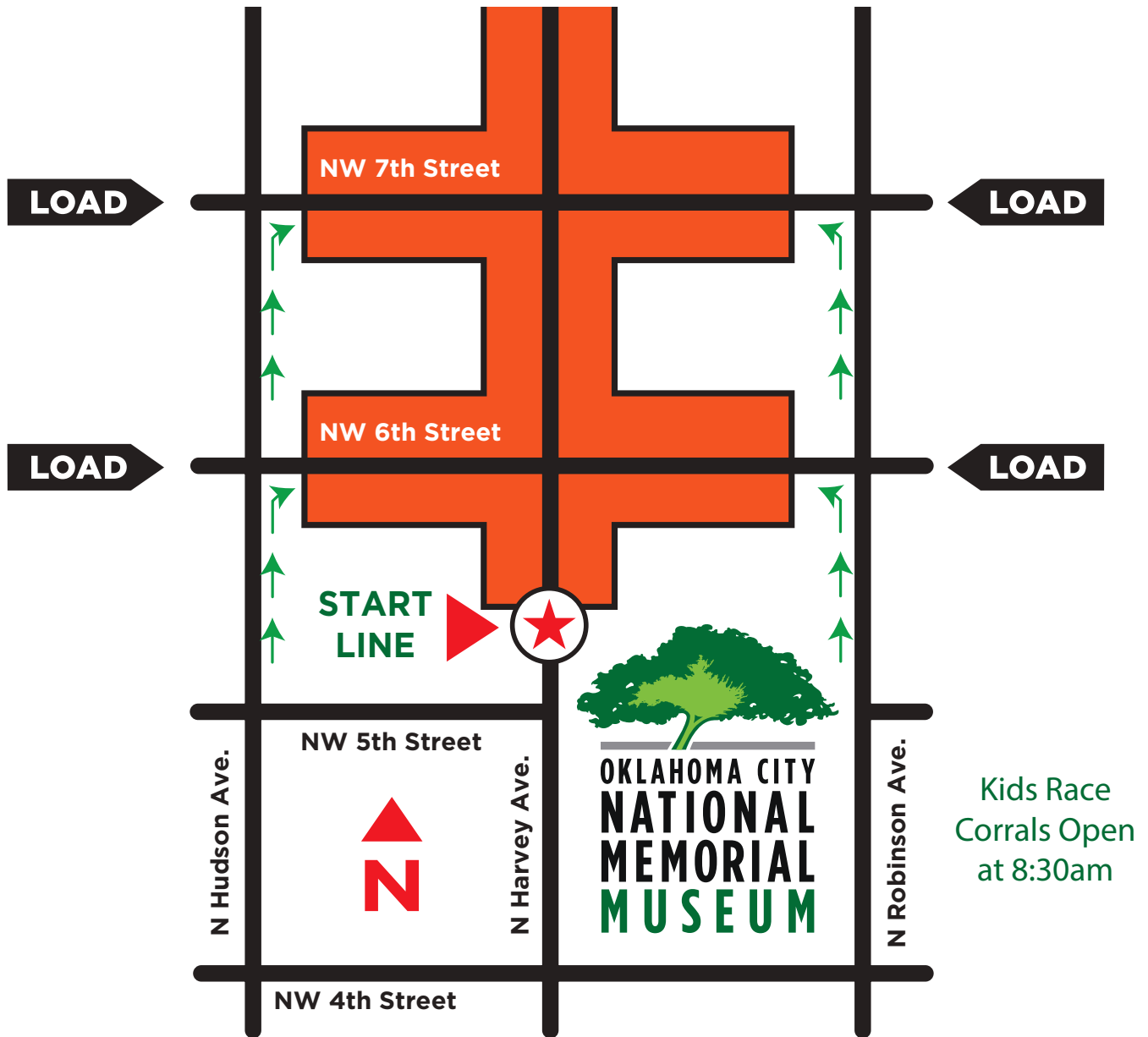




SENIOR MEMORIAL MARATHON

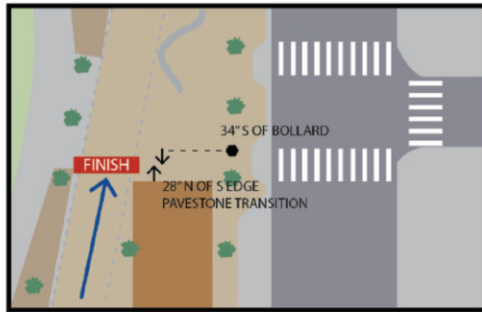
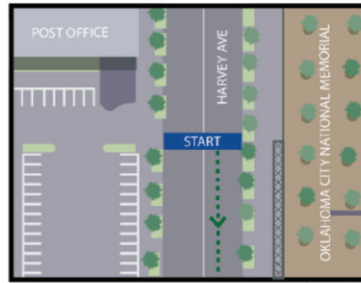


2023 START LINE CORRAL - KIDS & SENIOR RACES





5K 2023



START – (N35° 28.407' W97° 31.063') - 620 N HARVEY AVE – 19" N OF N EDGE OF MEMORIAL CHAIN LINK FENCE ALONG THE EXPANSION JOINT AT THE S EDGE OF THE ONLY POST OFFICE PARKING ENTRY ON HARVEY AVE

MILE 1 – (N35° 27.596' W97° 30.975') - S ROBINSON AVE – 38' S OF S EDGE OF CROSSWALK WITH TRAFFIC LIGHT AT CENTER OF PARK

MILE 2 – (N35° 27.053' W97° 31.224') – HARVEY PARKWAY AT 14TH ST – 15' S OF ONLY STOP SIGN AT INTERSECTION

MILE 3 – (N35° 27.567' W97° 31.001') – SKYDANCE TRAIL N OF I-40 – IMMEDIATELY E OF CHILDREN'S PLAYGROUND BERM – 11" N OF N EDGE OF ELECTRICAL PANEL AT BERM

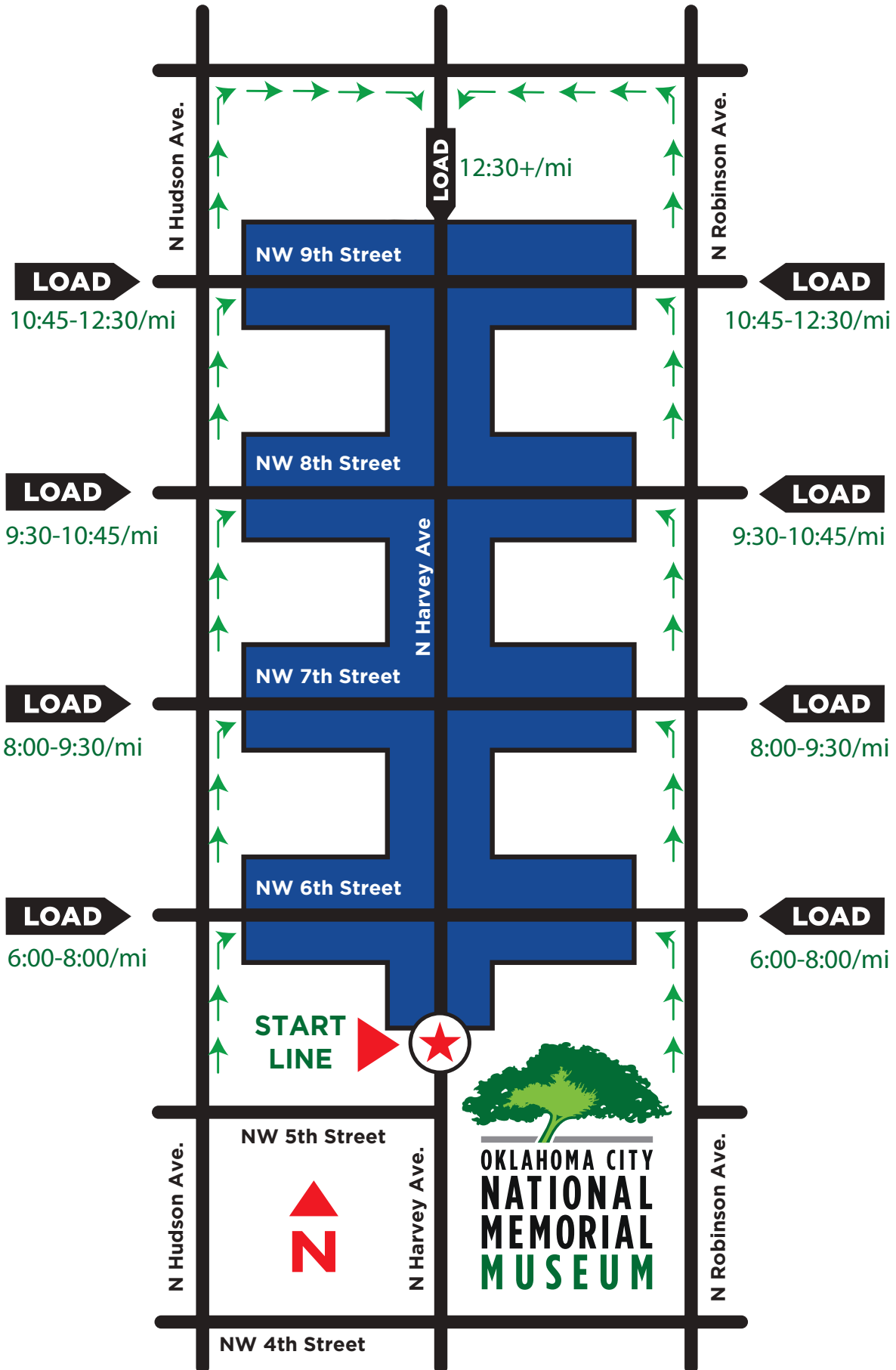
FINISH - (N35° 27.660' W97° 30.990') – SKYDANCE TRAIL IMMEDIATELY W PEDESTRIAN ENTRY AT MICK CORNETT DR – 34" S OF BOLLARD AT SOUTHERN PEDESTRIAN CROSSWALK AND 28" N OF S EDGE OF PAVESTONE AT TRANSITION FROM CRUSHED ROCK

THIS OKLAHOMA CITY OKLAHOMA COURSE WAS MEASURED ALONG THE SHORTEST POSSIBLE ROUTE (SPR) BY LOGAN A BURGESS ON JANUARY 6, 2023 - MAP NOT TO SCALE - NO RESTRICTIONS



Logan Burgess
 Measured by Logan Burgess
 USATF / RRTC Course Certifier
 AIMS / World Athletics "A" Measurer
 loganaburgess@yahoo.com
 214.803.7800

2023 START LINE CORRAL - 5K





VOLUNTEER TENT → P

OKC BLVD

Spencer - Sparks

Stage

Scissortail Park

EXIT WATER - FOOD ANNOUNCER MEDALS

PORTA POTTY (70)

Mick Cornett BLVD

5K Finish 28" N of EDGE

DRAFT

VERSION March 8

ROBINSON

OKC CONVENTION CENTER

150' Sponsor banner

SW 6th Street

Senior Walk off area

SR & Kids Finish

SW 7th Street

Parents/Kids meet up WATER - FOOD MEDALS PARENT RUN WITH KIDS EXIT

Lost Kids corral

School Groups

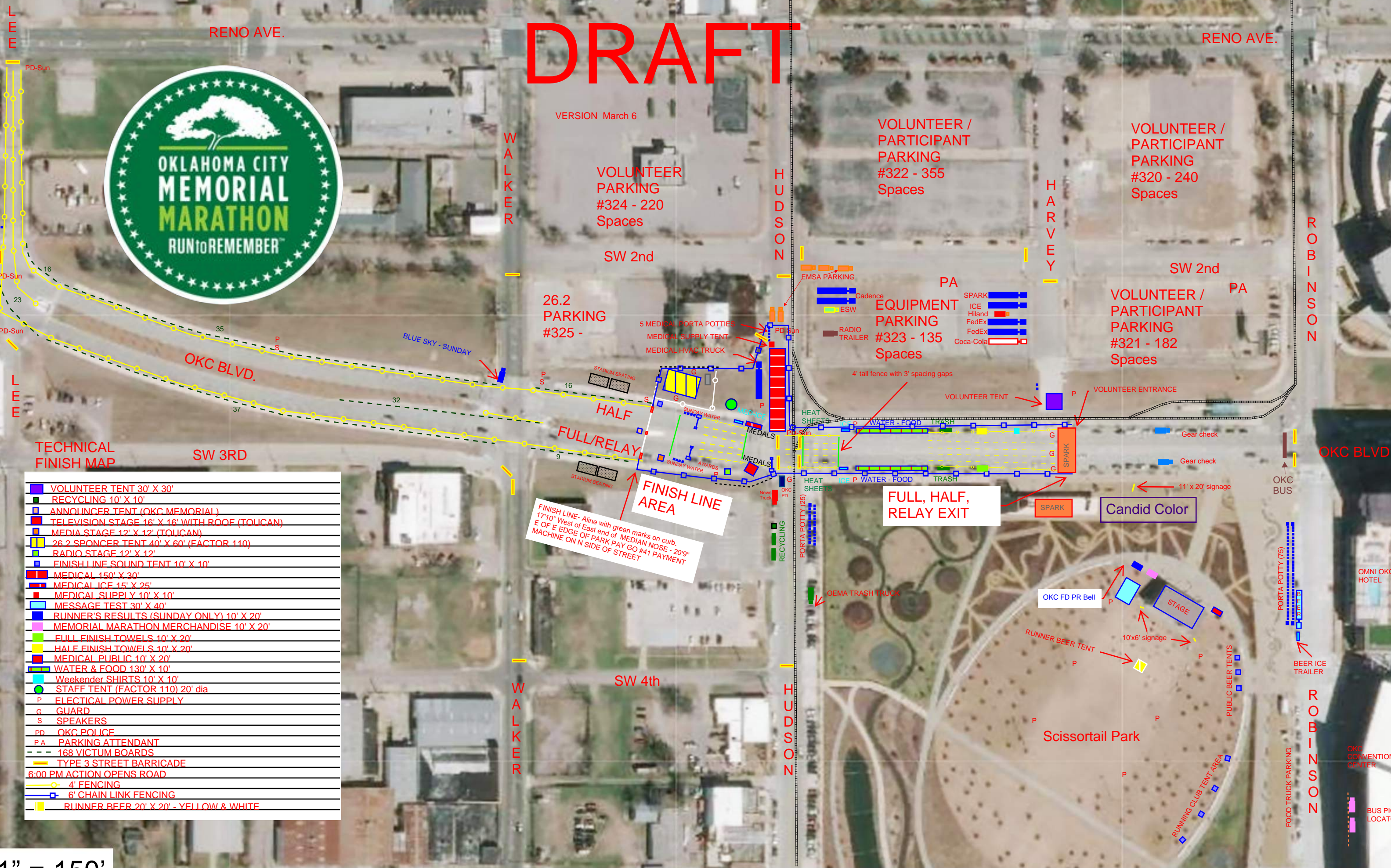
TECHNICAL FINISH MAP	
	VOLUNTEER TENT 30' X 30'
	MEDICAL PUBLIC 10' X 20'
	3 x ANNOUNCER TENT (OKC MEMORIAL)
	FOOD & WATER TENT St. 1-10X10 5K 2-10X10
	ELECTICAL POWER SUPPLY
	GUARD
	SPEAKERS
	OKC POLICE
	PARKING ATTENDANT
	TYPE 3 STREET BARRICADE
	4' FENCING

PRIVACY CO

DRAFT



VERSION March 6



TECHNICAL FINISH MAP

- VOLUNTEER TENT 30' X 30'
- RECYCLING 10' X 10'
- ANNOUNCER TENT (OKC MEMORIAL)
- TELEVISION STAGE 16' X 16' WITH ROOF (TOUCAN)
- MEDIA STAGE 12' X 12' (TOUCAN)
- 26.2 SPONCER TENT 40' X 60' (FACTOR 110)
- RADIO STAGE 12' X 12'
- FINISH LINE SOUND TENT 10' X 10'
- MEDICAL 150' X 30'
- MEDICAL ICE 15' X 25'
- MEDICAL SUPPLY 10' X 10'
- MESSAGE TEST 30' X 40'
- RUNNER'S RESULTS (SUNDAY ONLY) 10' X 20'
- MEMORIAL MARATHON MERCHANDISE 10' X 20'
- FULL FINISH TOWELS 10' X 20'
- HALF FINISH TOWELS 10' X 20'
- MEDICAL PUBLIC 10' X 20'
- WATER & FOOD 130' X 10'
- Weekender SHIRTS 10' X 10'
- STAFF TENT (FACTOR 110) 20' dia
- P ELECTRICAL POWER SUPPLY
- G GUARD
- S SPEAKERS
- PD OKC POLICE
- PA PARKING ATTENDANT
- 168 VICTIM BOARDS
- TYPE 3 STREET BARRICADE
- 6:00 PM ACTION OPENS ROAD
- 4' FENCING
- 6' CHAIN LINK FENCING
- RUNNER BEER 20' X 20' - YELLOW & WHITE

FINISH LINE AREA
 FINISH LINE- Aligned with green marks on curb.
 17'10" West of East end of MEDIAN NOSE - 20'9"
 E OF E EDGE OF PARK PAY GO #41 PAYMENT
 MACHINE ON N SIDE OF STREET

1" = 150'