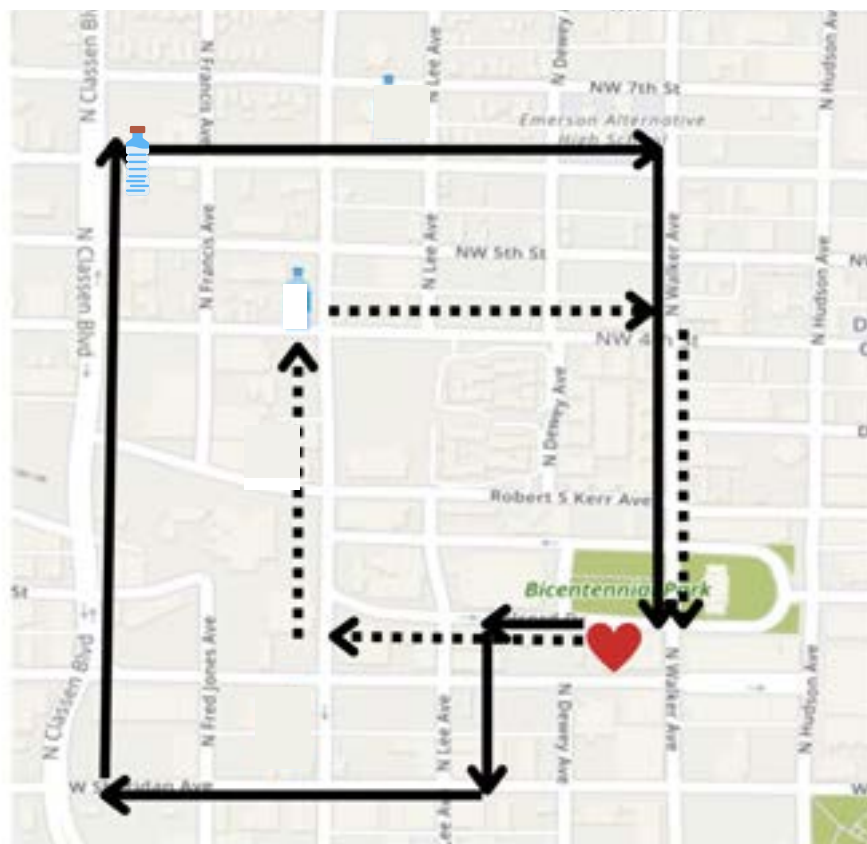


Oklahoma City Heart & Stroke Walk Route & Walking Directions

Contact for any questions Jennifer Lacy 405-371-3630



1 MILE ROUTE

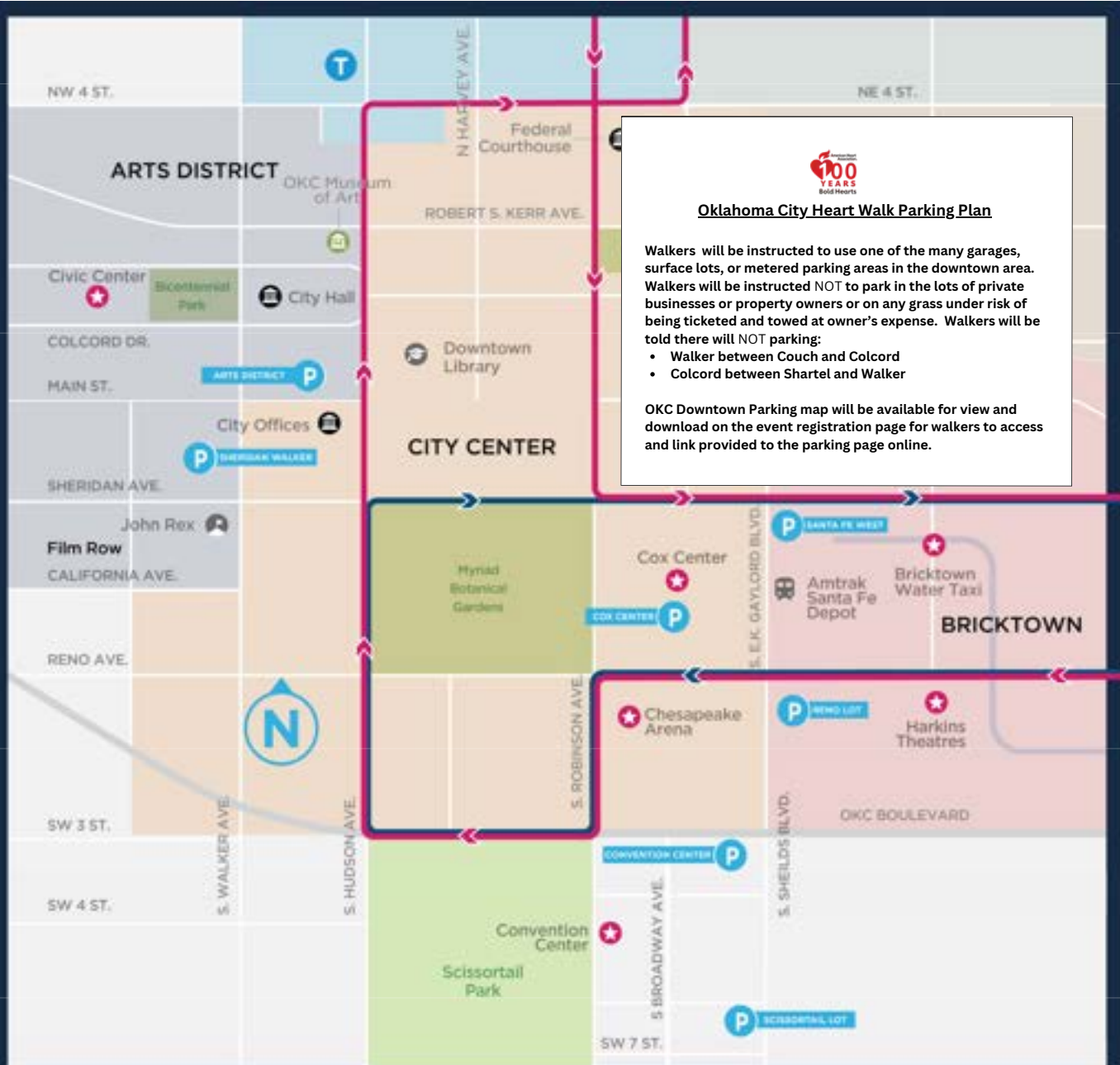
- The walk will begin at our Heart Walk start-line at Colcord and Channing Drive.
- All Walkers will proceed West on Colcord Drive for 489ft.
- Walkers will then turn right onto Shartel Ave and continue walking north for 1056ft.
- Walkers will turn right on NW 4th Street and continue walking east for 1056ft.
- Walkers will then turn right on N Walker Ave and continue walking for 1056ft.
- Walkers will then turn right on Colcord Drive for 410ft .


3 MILE ROUTE

- The walk will begin at our Heart Walk start-line at Colcord and Channing Drive.
- All Walkers will proceed West on Colcord Drive for 489ft.
- Walkers will turn left on N Lee Avenue a Heart Walk Volunteer will be here directing walkers and continue of N Lee Avenue for 528ft.
- Walkers will then turn right on W. Sheridan Ave. and proceed to N Classen Blvd for 1584ft.
- Walkers will turn right on N Classen Blvd and proceed north for 2640ft.
- Walkers will then turn right on NW 6th Street and proceed east for 2112ft.
- Walkers will turn right on N Walker Ave and proceed south 2112ft.
- Walkers will then turn right on Colcord Drive for 410ft.

2024 Oklahoma City Heart Walk Site Plan






Oklahoma City Heart Walk Parking Plan

Walkers will be instructed to use one of the many garages, surface lots, or metered parking areas in the downtown area. Walkers will be instructed NOT to park in the lots of private businesses or property owners or on any grass under risk of being ticketed and towed at owner's expense. Walkers will be told there will NOT parking:

- Walker between Couch and Colcord
- Colcord between Shartel and Walker

OKC Downtown Parking map will be available for view and download on the event registration page for walkers to access and link provided to the parking page online.

LEGEND

Map Symbols

-  OKC Parking Garage/Lot
-  EMBARK Transit Center
-  Entertainment
-  Museums
-  Government Buildings
-  Libraries
-  School
-  **Downtown Loop** 4.86 miles
Serving all stops
-  **Bricktown Loop** 2 miles

Parking Garages

- Century Center | 100 W Main**
Entrance on Sheridan
Nearest Streetcar Stop: Century Center
- Cox Center | 1 Myriad Gardens**
Entrances on Robinson & E.K. Gaylord
Nearest Streetcar Stop: Arena
- Sheridan Walker | 501 W Sheridan**
Entrances on Walker & Sheridan
Nearest Streetcar Stop: Myriad
- Arts District | 431 W Main**
Entrance on Main & Colcord
Nearest Streetcar Stop: Library
- Convention Center | 15 SW 4th**
Entrance on S. Broadway
Nearest Streetcar Stop: Scissortail Park

Surface Lots

- Reno Lot | EK Gaylord & Reno**
Entrances on Reno
- Sante Fe West | EK Gaylord & Sheridan**
Entrances on Sheridan
- Sante Fe East | EK Gaylord & Main**
Entrances on Sheridan & Main
- Scissortail Lot | 20 SW 6th Street**
Entrances on Sheridan & Main

DOWNLOAD THE APP!

Locate, set duration, and pay for parking.

Download the app at parkingokc.com/app

