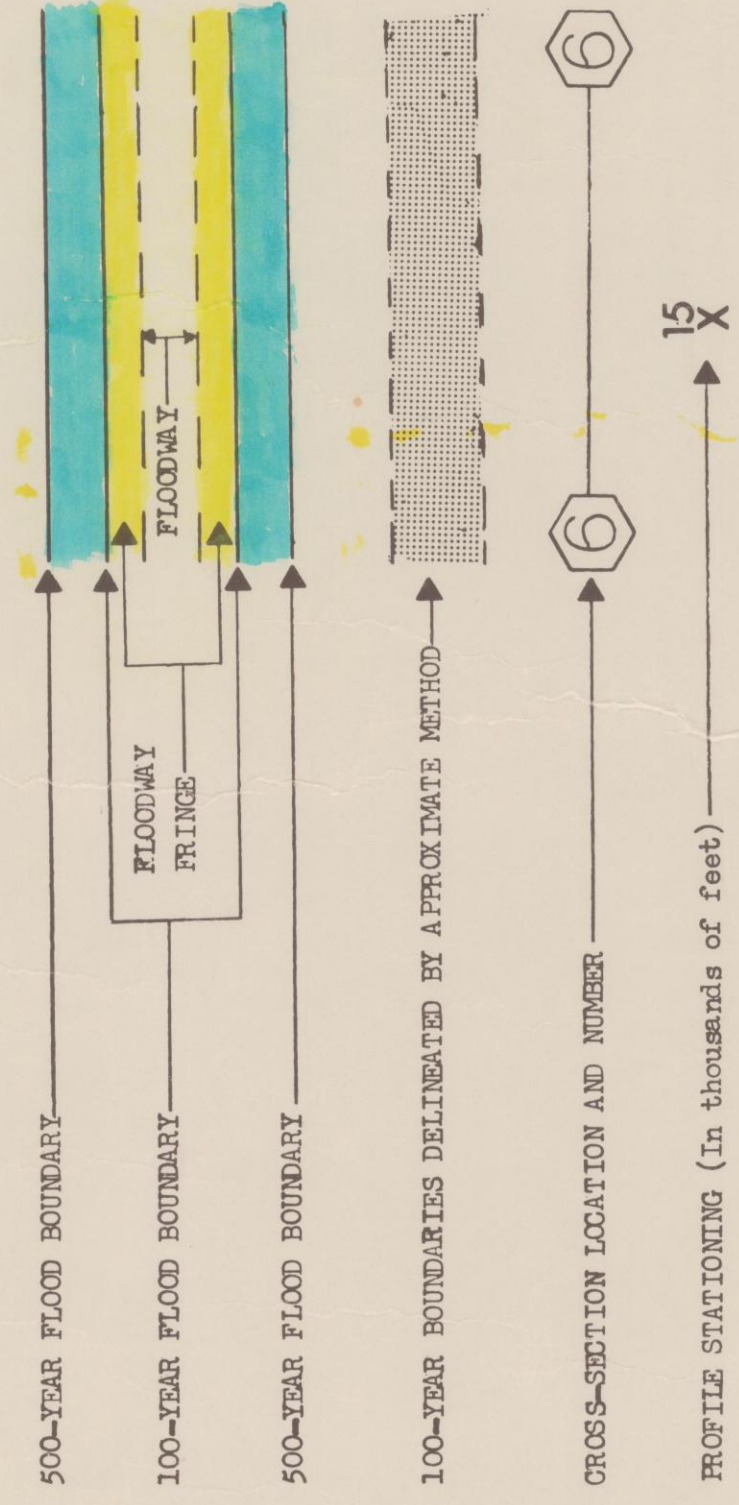





## MAP EXPLANATION



### FLOOD HAZARD ZONE DATA

( NOTED ON MAP IN RED )

- ZONE A: Special flood hazard areas inundated by the 100-year flood, determined by approximate methods; no base flood elevations or Flood Hazard Factors determined.
- ZONE A1 TO A20: Special flood hazard areas inundated by the 100-year flood, with base flood elevations determined and zone designations assigned according to the Flood Hazard Factor.
- ZONE B: Areas of additional hazard between the 100-year and 500-year flood.
- ZONE C: Areas of minimal flooding.



CONTOUR INTERVALS 10 FEET

MAP SCALE NOTED AT EACH OF INDIVIDUAL FLOODHAPS