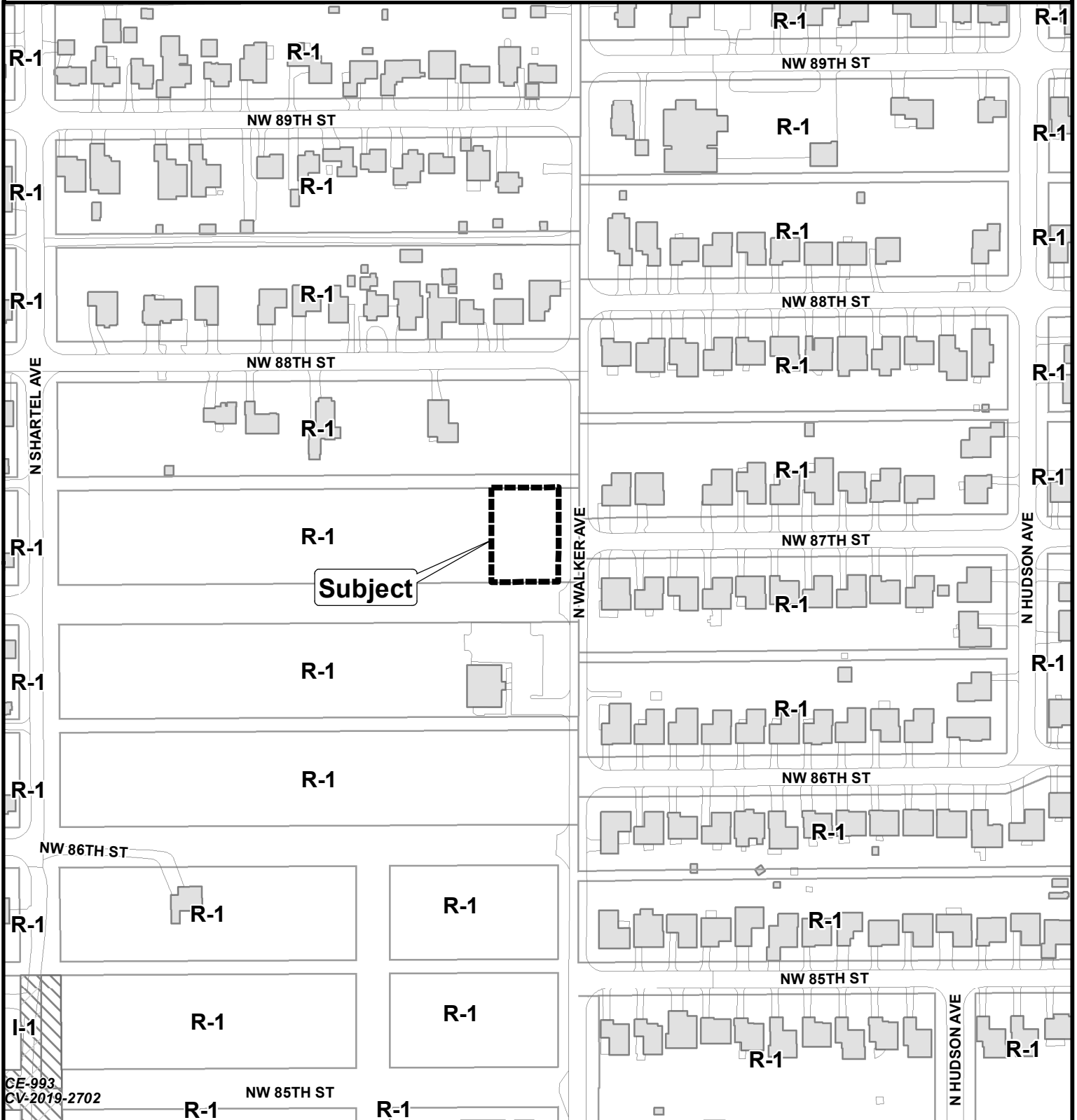


Case No: SPUD-1691 Applicant: Garrett and Company, LLC
Existing Zoning: R-1
Location: 501 NW 87th St.

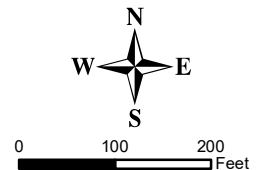


Note: "Subject" is located approximately 2,049' South of W. Britton Rd.



The City of
OKLAHOMA CITY

Simplified Planned Unit Development



THE CITY OF OKLAHOMA CITY
SIMPLIFIED PLANNED UNIT DEVELOPMENT

SPUD-_____

MASTER DESIGN STATEMENT FOR

NW 87th St. & N. Walker Ave.

October 30, 2024

PREPARED BY:

WILLIAMS, BOX, FORSHEE & BULLARD P.C.

David Box

Kaitlyn Turner

522 Colcord Drive

Oklahoma City, OK 73102

405-232-0080 Phone

405-236-5814 Fax

dmbox@wbflaw.com

kturner@wbflaw.com

SPUD- MASTER DESIGN STATEMENT

This document serves as the Master Design Statement and fulfills the ordinance requirements for the Simplified Planned Unit Development (Chapter 59, Section 14150.B of the Oklahoma City Municipal Code, 2020, as amended).

I. Special Development Regulations:

The following Special Development Regulations and/or limitations are placed upon the development of the Simplified Planned Unit Development. Planning and zoning regulations will be those that are in effect at the time of development of this Simplified Planned Unit Development; provided, however, that the density and or intensity of the SPUD shall not be increased. Development is when a permit is issued for any construction or addition to any structure on a development tract. Certain zoning districts are referred to as a part of the Special Development Regulations of this Simplified Planned Unit Development. For purposes of interpretation of these Special Development Regulations, the operative and controlling language and regulations of such zoning districts shall be the language and regulations applicable to the referenced zoning districts as contained in the City of Oklahoma City's Planning and Zoning Code as such exists at the time of development of this Simplified Planned Unit Development. In the event of conflict between provisions of this SPUD and any of the provisions of the Oklahoma City Municipal Code, as amended ("Code"), in effect at the time a permit is applied for with respect to any lot, block, tract and/or parcel of land subject to this SPUD, the provisions of the Code shall prevail and be controlling; provided however, that in the event of a conflict between the Special Use and Development Regulations specifically negotiated as a part of this SPUD and the provisions of the Code in effect at the time a permit is applied for with respect to any lot, block, tract and/or parcel of land subject to this SPUD, such Special Use and Development Regulations of this SPUD shall prevail and be controlling.

1. This site will be developed in accordance with the regulation of the **R-2 Medium-Low Density District** (OKC Zoning Ordinance, 2020, as amended), except that the following restrictions will apply:

All uses within the R-2 District shall be permitted within this SPUD.

2. **Maximum Building Height:**

The maximum building height shall be in accordance with the base zoning district.

3. **Maximum Building Size:**

The maximum building size shall be in accordance with the base zoning district.

4. **Density:**

There shall be a maximum of two (2) structures and four (4) dwelling units within this SPUD.

There shall be no maximum lot coverage and the minimum lot size within this SPUD shall be 6,000 square feet. There shall be a minimum of one (1) dwelling unit per 3,000 square feet.

5. Building Setback Lines

Front Yard: 25 feet
Rear Yard: 10 feet
Side Yard: 5 feet

There shall be no internal setbacks within this SPUD.

6. Sight-Proof Screening:

Sight-proof screening shall be in accordance with the base zoning district.

7. Landscaping:

The subject parcel shall meet all requirements of the City of Oklahoma City's Landscaping Ordinance in place at the time of development.

8. Signs:

8.1 Freestanding On-Premise Signs

Freestanding signs will be in accordance with the base zoning district regulations.

8.2 Attached Signs

Attached signs will be in accordance with the base zoning district regulations.

8.3 Off-Premise Signs

Non-accessory signs will be in accordance with the base zoning district regulations.

8.4 Electronic Message Display Signs

Electronic Message Display signs will be in accordance with the base zoning district regulations.

9. Access:

Access may be taken from N. Walker Ave. and NW 87th St.

10. Sidewalks:

Sidewalks shall not be required within this SPUD.

II. Other Development Regulations:

1. Architecture:

Exterior building wall finish on all main structures, exclusive of windows and doors, shall consist of a minimum 70% brick veneer, rock or stone masonry, stucco, and cementitious siding (including, but not limited to, the brand commonly known as James Hardie). No more than 30% EIFS (Exterior Insulation Finish System) shall be permitted. Exposed metal or exposed concrete block buildings shall not be permitted.

2. Open Space:

N/A.

3. Street Improvements:

N/A.

4. Site Lighting:

The site lighting in this SPUD shall be in accordance with Chapter 59, Article XII, Section 59-12350 of the Oklahoma City Municipal Code, 2020, as amended.

5. Dumpsters:

Trash collection facilities in this SPUD shall be in accordance with Chapter 49 of the Oklahoma City Municipal Code, 2020, as amended.

6. Parking:

The design and number of all parking facilities in this SPUD shall be in accordance with Chapter 59, Article X of the Oklahoma City Municipal Code, 2020, as amended.

7. Maintenance:

Maintenance of the common areas in the development shall be the responsibility of the property owner or Property Owners Association. No structures, storage of material, grading, fill, or other obstructions, including fences, either temporary or permanent, that shall cause a blockage of flow or an adverse effect on the functioning of the storm water facility, shall be placed within the common areas intended for the use of conveyance of storm water, and/or drainage easements shown. Certain amenities such as, but not limited to, walks, benches, piers, and docks, shall be permitted if installed in a manner to meet the requirements specified above.

8. Drainage:

Development of this parcel will comply with Chapter 16 of the Oklahoma City Municipal Code, 2020, as amended.

III. Supporting Documents

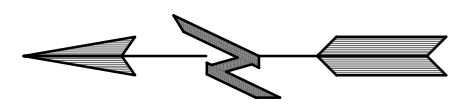
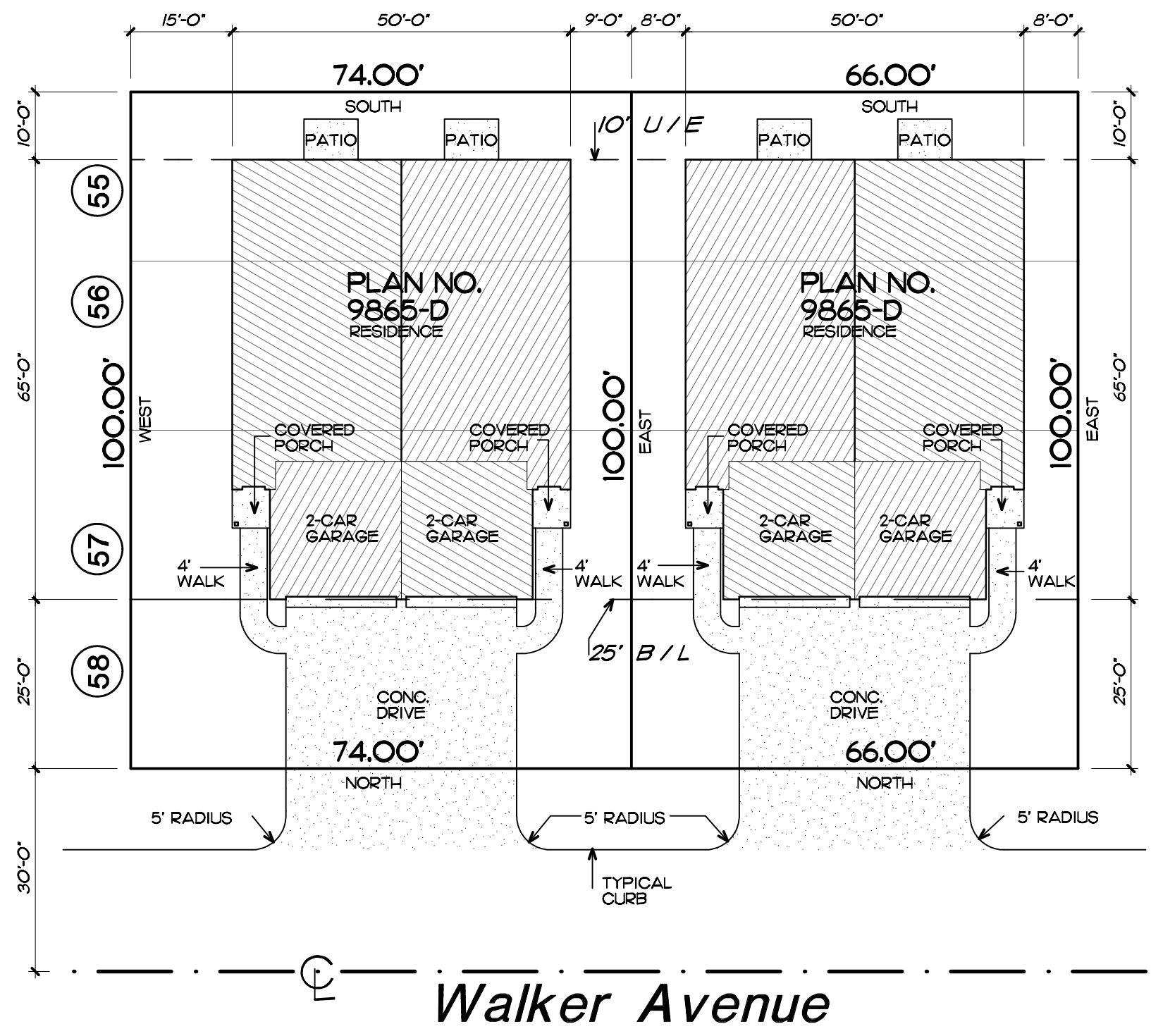
Exhibit A: Legal Description

Exhibit B: Conceptual Site Plan

Exhibit A
Legal Description

LEGAL DESCRIPTION- 501 NW 87th St.

-East Britton Addition 034 000 Lots 55-58



Scale : 1" = 20'-0"

NOTE:
ALL PLOT INFORMATION SHOULD BE VERIFIED PRIOR TO CONSTRUCTION.

Plot Plan
LOT - 55 THRU 58 BLOCK - 34

East Britton
OKLAHOMA CITY, OKLAHOMA

Residence For :
OWNERS

Prestige Development LLC
BUILDER

Fillmore & Chambers Design Group * 6901 N. Robinson * Oklahoma City, OK 73116 * (405) 843-5456

FILLMORE & CHAMBERS

FILLMORE & CHAMBERS DESIGN GROUP HEREBY EXPRESSLY RESERVES ITS COMMON LAW COPYRIGHT AND OTHER PROPERTY RIGHTS IN THESE PLANS. THE COPYING, DUPLICATION, REPRODUCTION, SALE OF RENTAL, LICENSING OR ANY FORM OF DISTRIBUTION OF THESE DRAWINGS, IN WHOLE OR IN PART IS STRICTLY PROHIBITED UNLESS EXPRESSLY AUTHORIZED IN WRITING BY FILLMORE & CHAMBERS DESIGN GROUP INC.