

M3-T002A

MAPS 3 Trail Improvements

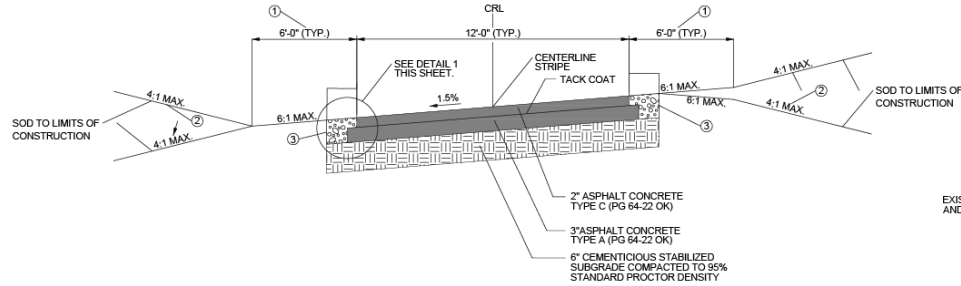
Phase 2 Project 1 – I-44 West Trail

Final Plans & Specifications

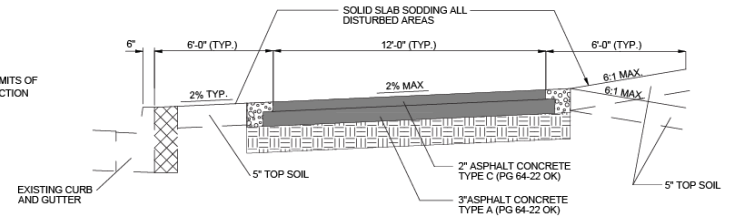
Project Overview

- Phase 2, Project 1 – I-44 West Trail
- Multi-use trail from Lake Hefner to N.W. 50th Street
- Proposed 10' to 12' wide trail
- 2014 I-44 West Trail Alignment Study
- Total Length : 2.54 miles
- Project Budget : \$3,000,000
- Current Cost Estimate : \$2,541,186.00

Typical Section



TYPICAL SECTION 1 - 5' ASPHALT PAVEMENT
NOT TO SCALE
TRAIL WIDTH MAY VARY



TRAIL OFFSET FROM CURB
NOT TO SCALE



M3-T002A

MAPS 3 TRAIL IMPROVEMENTS
PHASE 2 PROJECT 1 - I-44 WEST TRAIL

Trail Route – Meridian Ave.





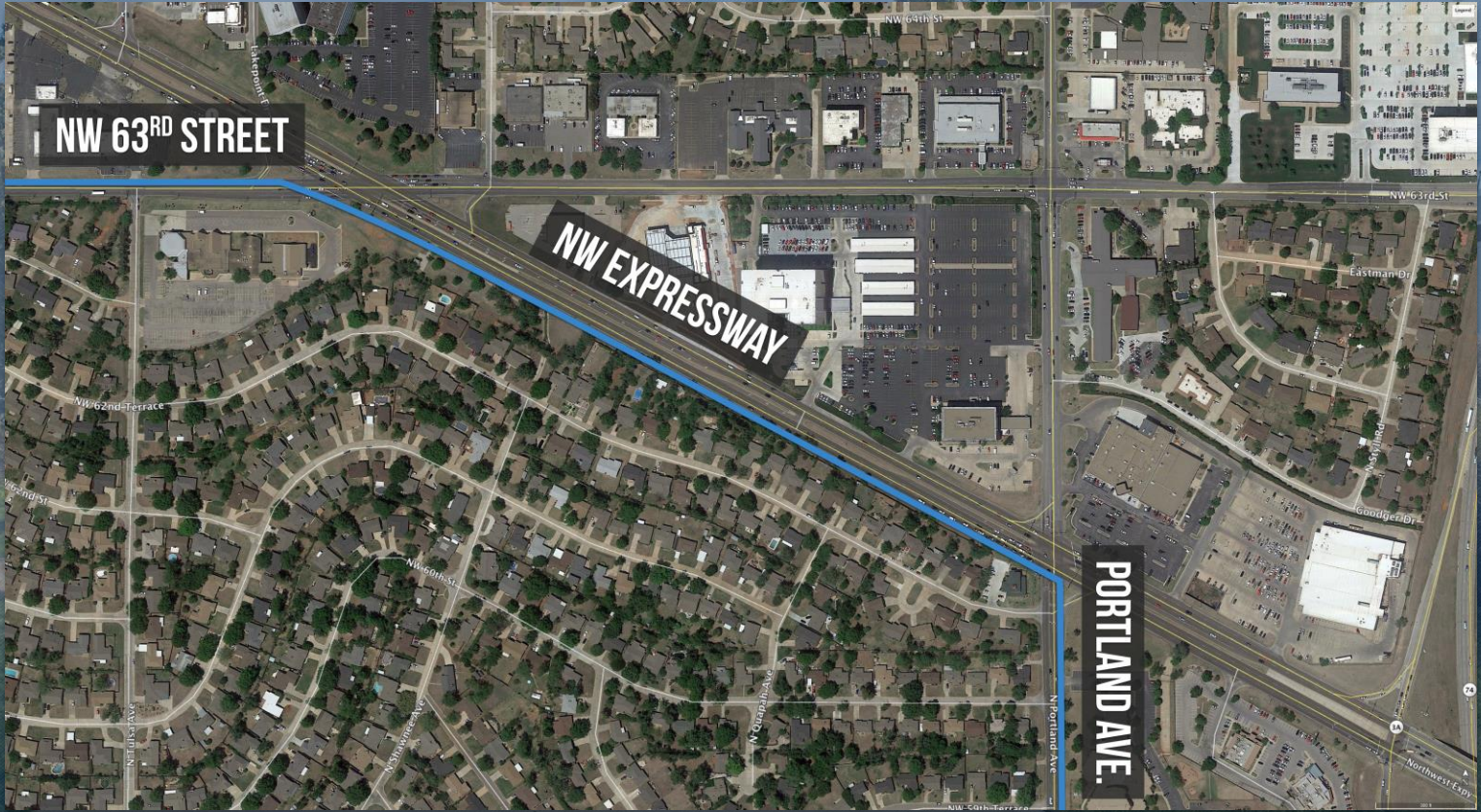
Trail Route – N.W. 63rd St.



M3-T002A

MAPS 3 TRAIL IMPROVEMENTS
PHASE 2 PROJECT 1 - I-44 WEST TRAIL

Trail Route – NW Expressway





Trail Route – Portland Ave.



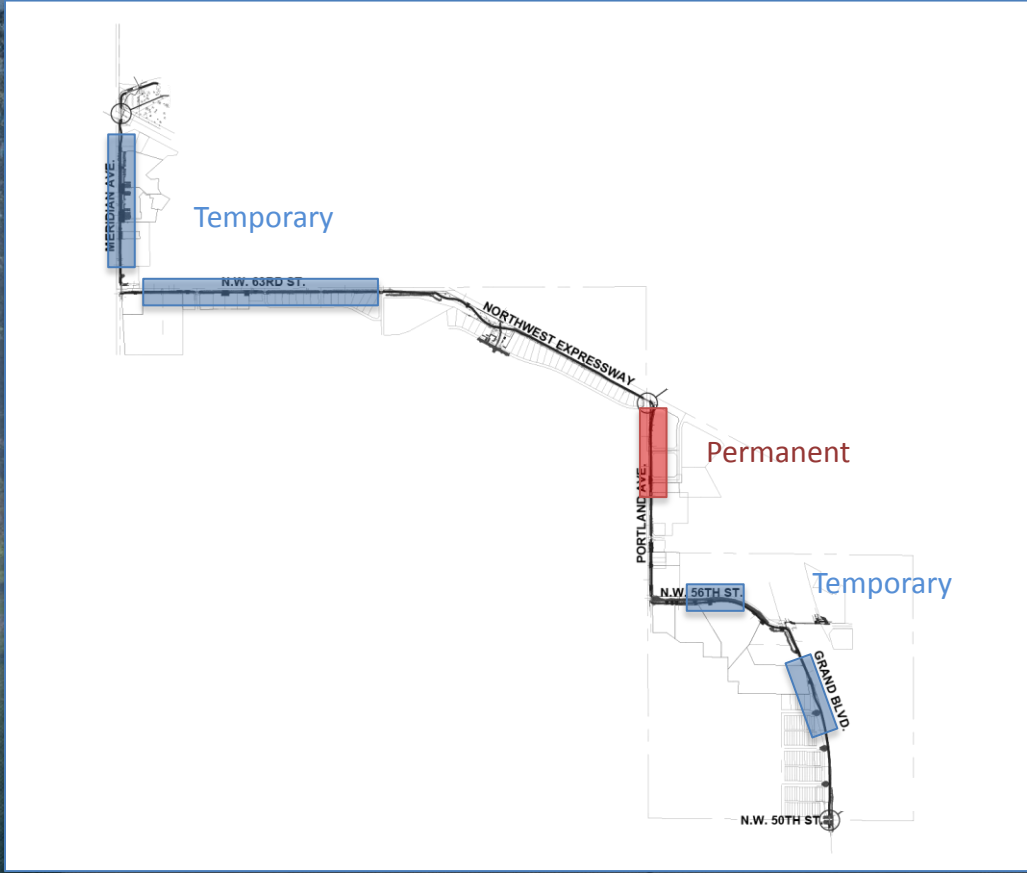
M3-T002A

MAPS 3 TRAIL IMPROVEMENTS
PHASE 2 PROJECT 1 - I-44 WEST TRAIL

Trail Route – Grand Blvd.



Right-of-Way Acquisition





Schedule

- Right-of-Way Acquisition - Complete
- Council Approval – July 19, 2016
- Project Bid – August 9, 2016
- Contract Award – August 30, 2016
- Notice To Proceed – August 31, 2016
- Construction – September 2016 – May 2017

JOHNSON
associates



Thank You

M3-T002A
MAPS 3 TRAIL IMPROVEMENTS
PHASE 2 PROJECT 1 - I-44 WEST TRAIL

JOHNSON & ASSOCIATES, INC. • CIVIL ENGINEERING
1 East Sheridan Avenue, Suite 200 Oklahoma City, OK 73104 (405) 235-8075 jaokc.com