



MAPS 3 Trail Improvements Phase 2 Project 2, I-44 West Trail

Project Number: M3-T002

FINAL PLANS

August 2016





Project Overview

- Phase 2 of MAPS 3 Trail Improvements Project, the 8.15 mile Will Rogers Trail (formally known as I-44 West Trail).
- The center section (Project 2) of a multi-use trail connecting Lake Hefner to The Oklahoma River.
- Total project Construction Budget is **\$3.0 million.**
- Traffic Design Provided by Lee Engineering
- Landscape Provided by Howard-Fairbairn Site Design
- Trail alignment is based on:
 - I-44 West Trail Alignment Study Report (Approved: September 2014).
 - Phase 2 Project 2 Preliminary Report (Approved: February 2015)

MAPS 3 Trail Improvements, Project 2, Center Section

NW 50th St

NW 19th St

MAPS 3 Trail Improvements, Project 2, I-44 West Trail Alignment



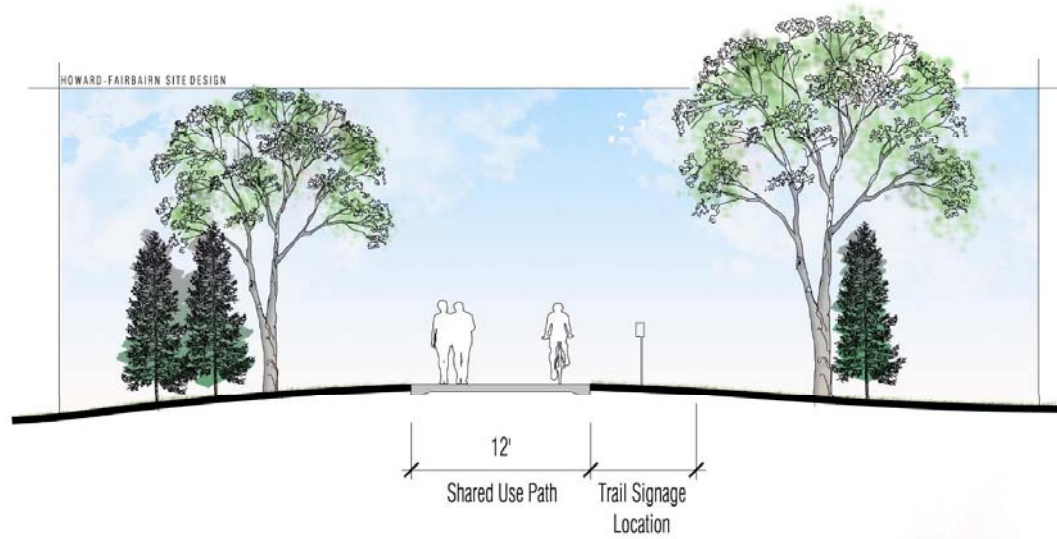


Center Section Overview

- Total Alignment Length: 2.77 miles
- Alignment begins at the south side of NW 50th St. /Grand Blvd ends at the south side of NW 19th St/ Grand Blvd.
- Major Intersections :
 - NW 39th Expy.
 - NW 36th St.
 - NW 23rd St.
- Trails Master Plan defined “Points of Interest”:
 - Portland Plaza
 - Will Rogers Park



Typical Trail Section



Standard 12' multi-use trail

Section 1 - NW 50th to Treadwell Dr.





NW Grand Ave – NW 50th St. Crossing (Looking South)





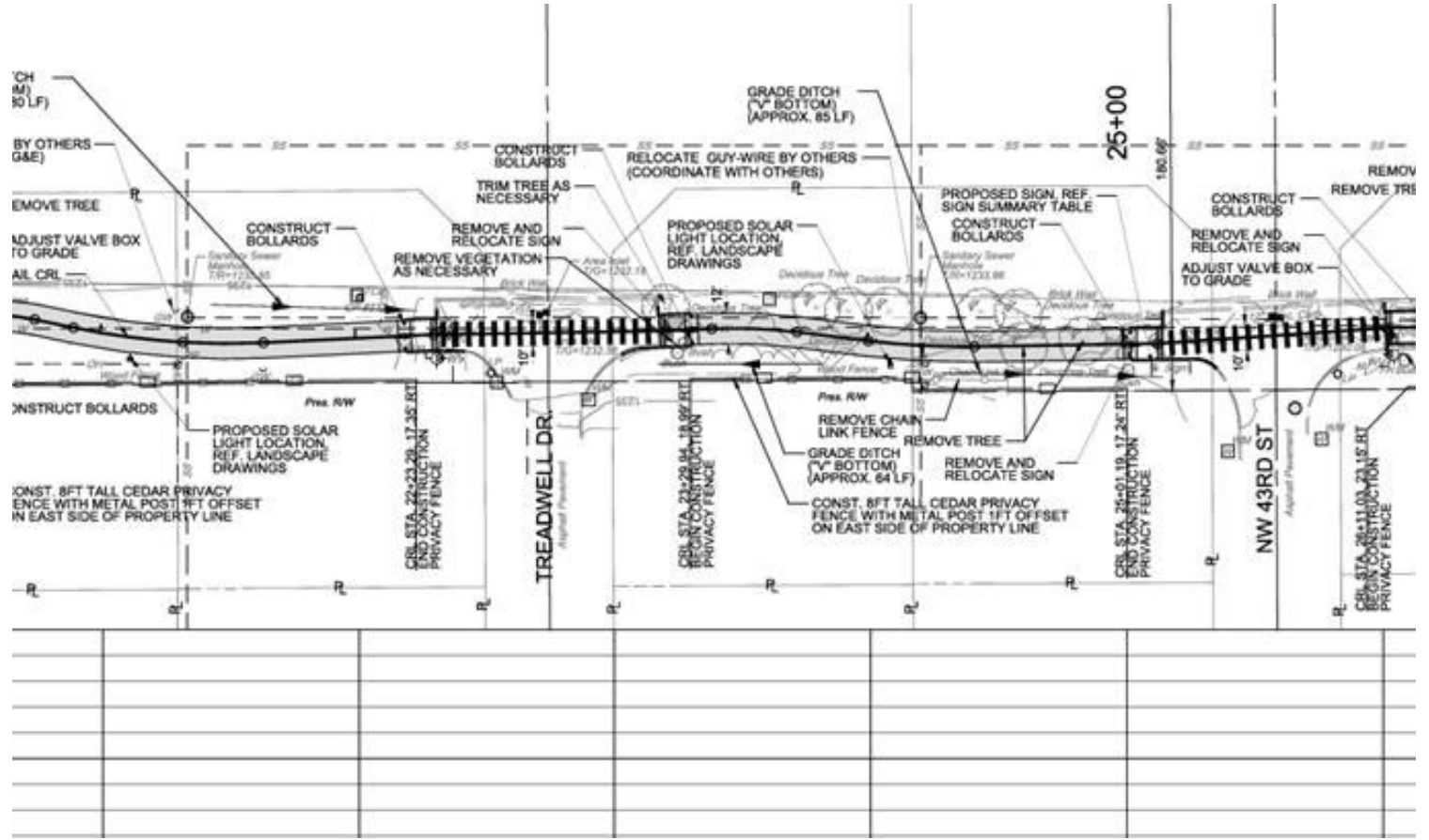
NW 48th St (Looking South)



SIDEWALKSTRAILS



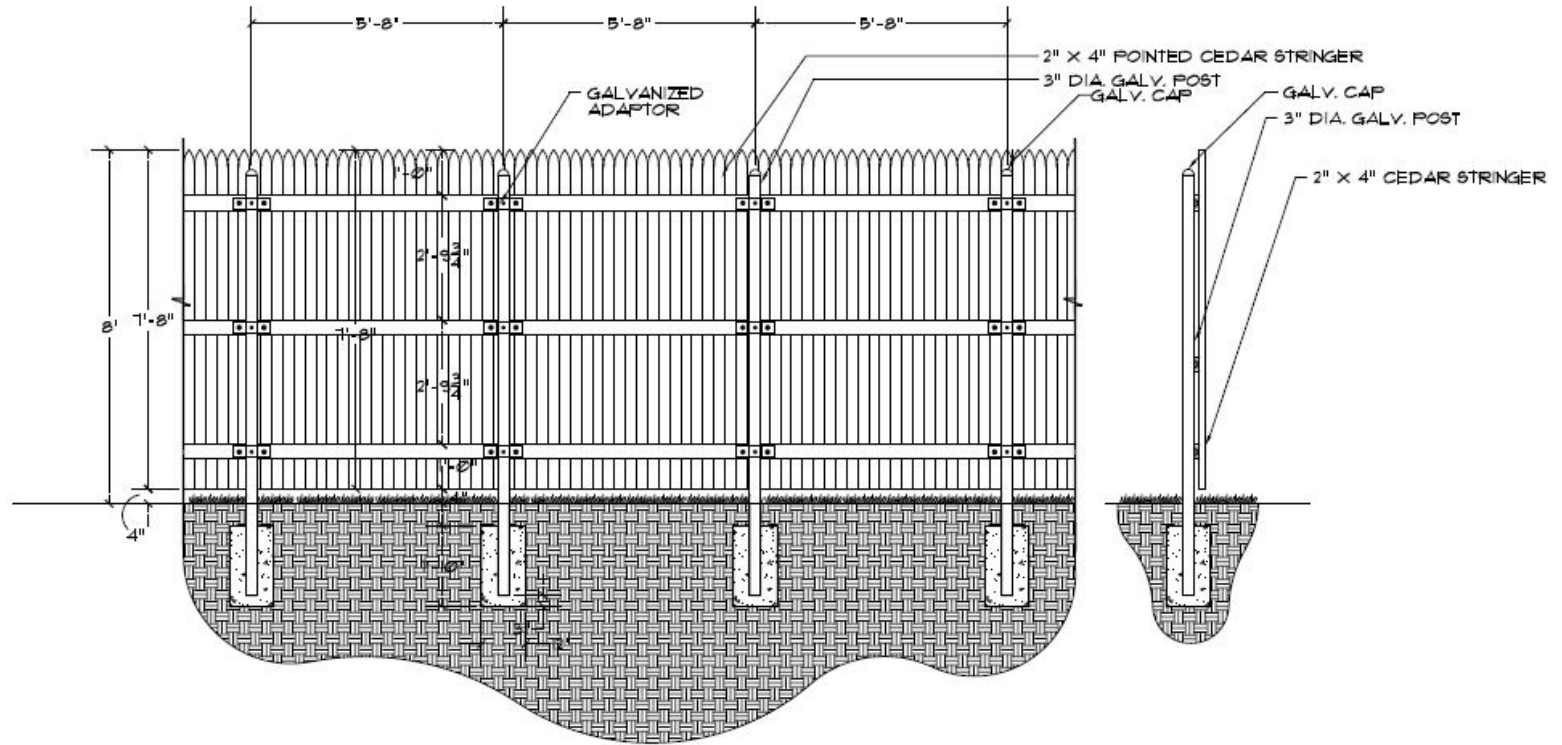
Proposed Trail on east side of Treadwell Hills Neighborhood





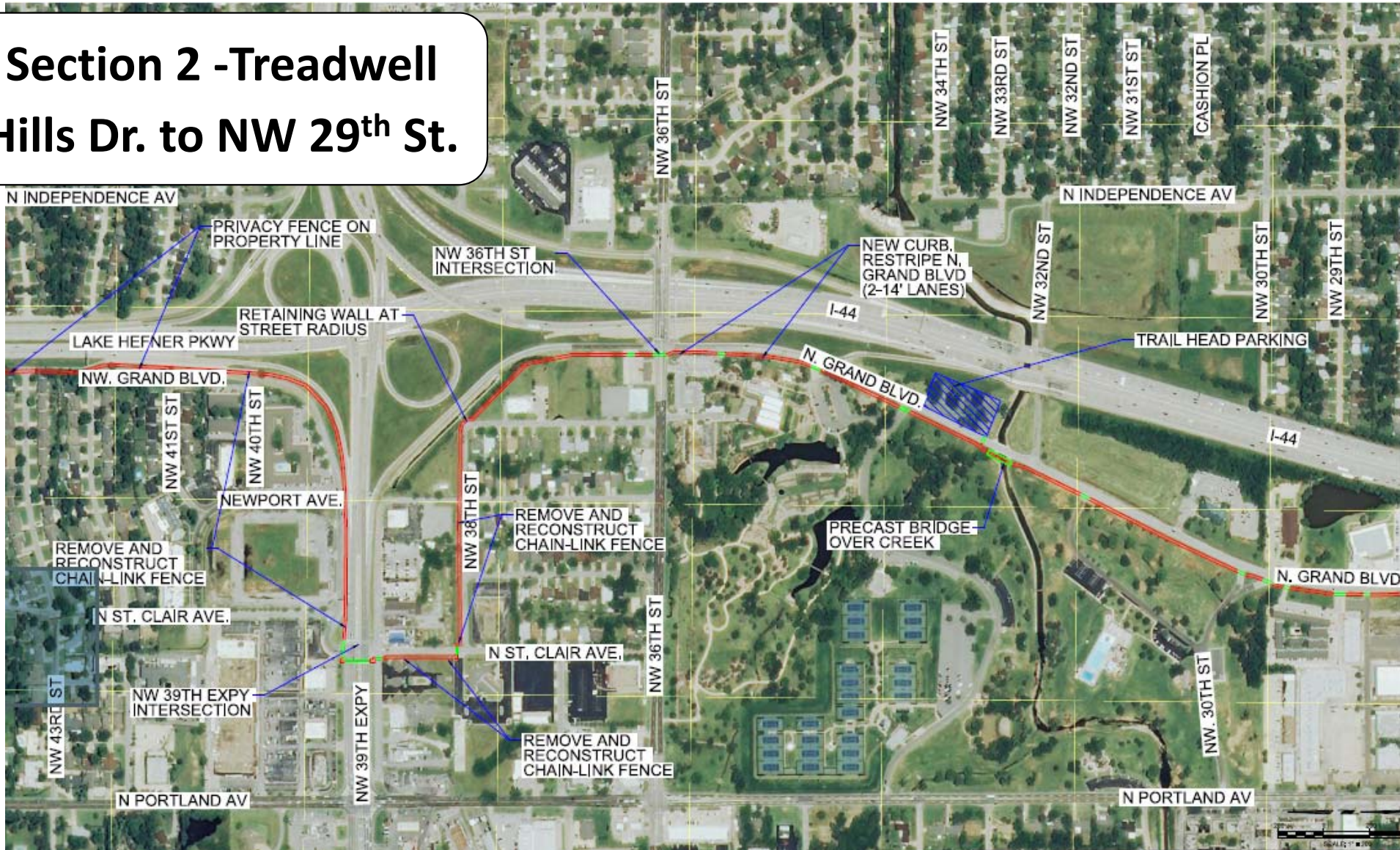
Proposed Cedar Privacy Fence Detail

NOTES:
 1. HORIZONTAL RAILING FACING WEST INSIDE TOWARD TREADWELL HILLS NEIGHBORHOOD
 2. ALL HARDWARE TO BE GALVANIZED



△ TYPICAL 8' HEIGHT SCREEN WOOD FENCE
 L4|L4 SCALE: 1/2" = 1'-0"

Section 2 -Treadwell Hills Dr. to NW 29th St.





ODOT Right-of-Way Fence at NW 39th Expy and St. Clair Ave. (Looking East)



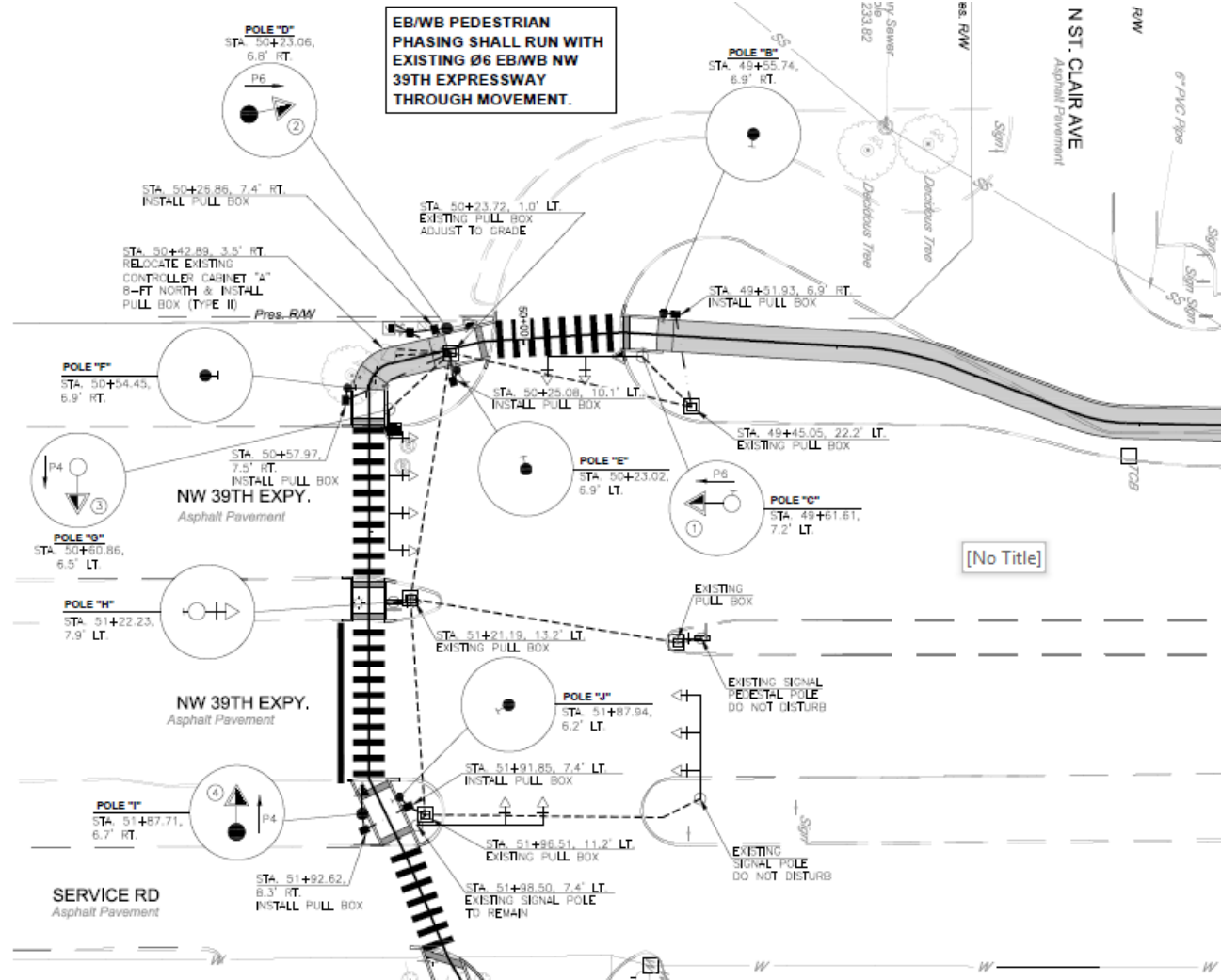


NW 39th Expy Crossing (Looking South West)





NW 39th Expy Crossing – Proposed Improvements





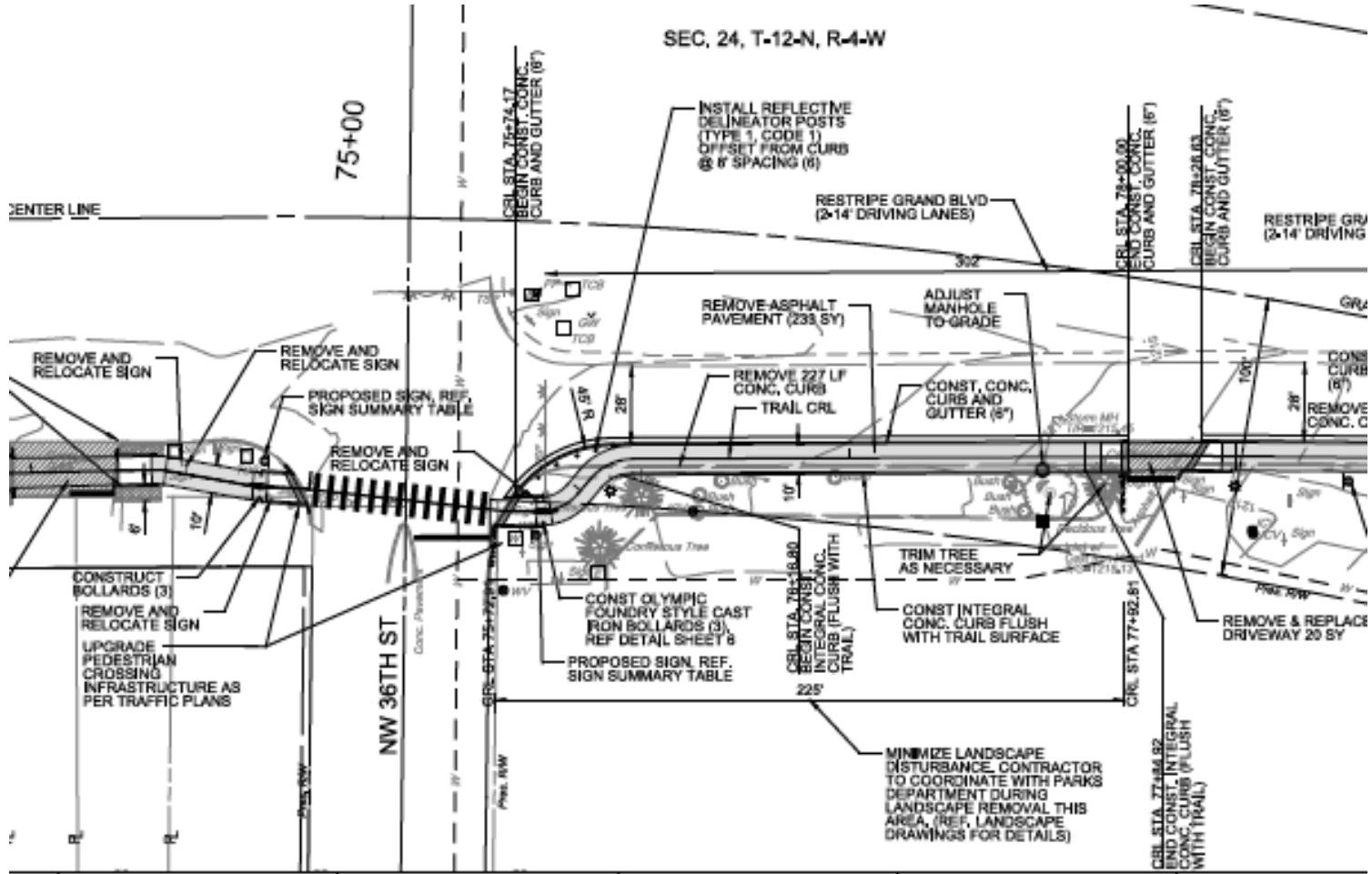
Grand Blvd at Will Rogers Exhibition Center (Looking North toward NW 36th St)



SIDEWALKSTRAILS



Will Rogers Exhibition Center Detail

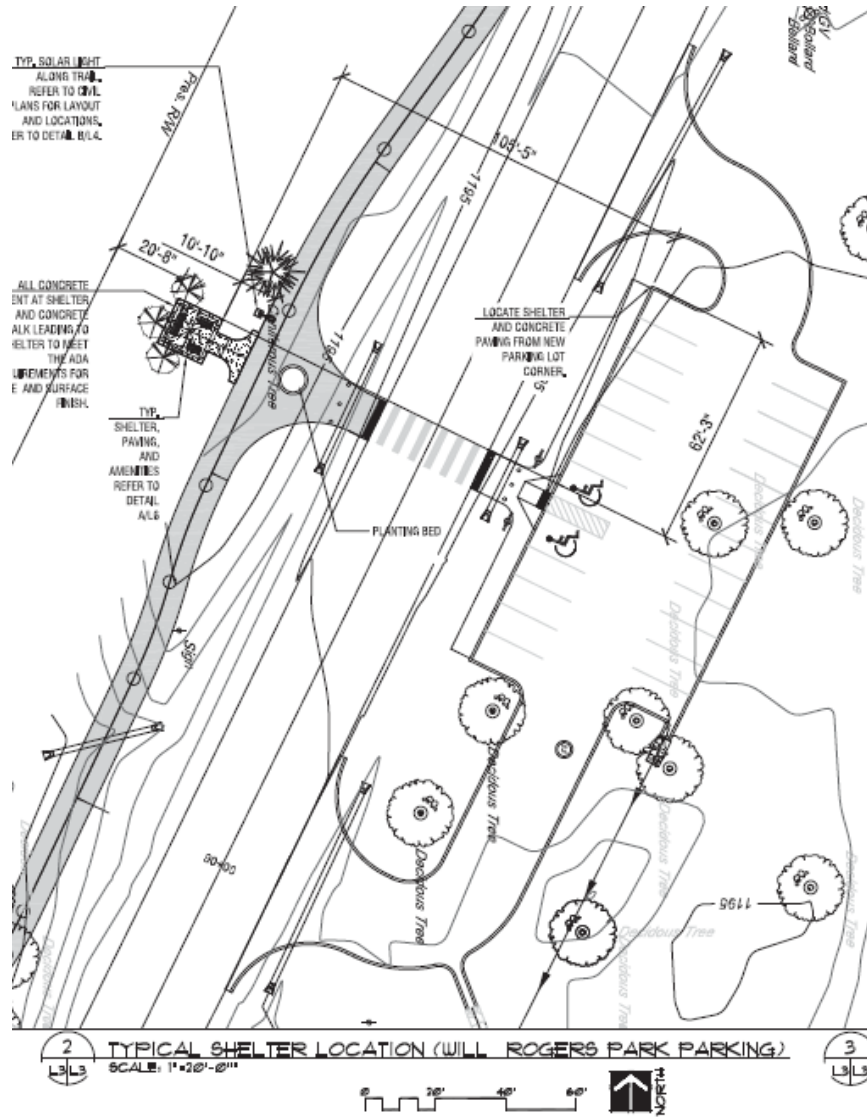




Will Rogers Park (Proposed Trail-Head Parking Area)



SIDEWALKSTRAILS



Proposed Trail-Head Parking Area

Section 3 - NW 29th St. to NW 19th St.





Grand Blvd crossing NW 23rd St (Looking South)





Grand Blvd at NW 27th St (Looking South)





Grand Blvd crossing NW 19th St (Looking South)





Center Section Construction Cost Overview

- Construction Budget: \$3,000,000
- Engineer's Construction Cost Estimate:

Civil Items Subtotal:	\$2,240,000
Traffic Items Subtotal:	\$240,000
Landscape Items Subtotal:	\$439,000
<hr/> Estimate total:	<hr/> \$2,919,000



Schedule

- All Required Right-of-Way has been acquired
 - Bid Opening –August 23, 2016
 - Award Contract for Construction – September 2016
 - Construction Begins – October 2016
 - Expected Completion – June 15, 2017

SIDEWALKSTRAILS



Thank you!

Questions?