

Oklahoma Department of Transportation Oklahoma Turnpike Authority **Projects Update**

City Council

October 2016



The City of
OKLAHOMA CITY

MAJOR PROJECTS

ODOT

- I-235 and I-44 Interchange Improvements
- I-35 and I-240 Interchange Improvements
- State Highway 74 (N. Portland Ave.)
- Oklahoma City Boulevard

OTA

- Eastern Oklahoma County Turnpike
- Southwest Kilpatrick Turnpike Extension

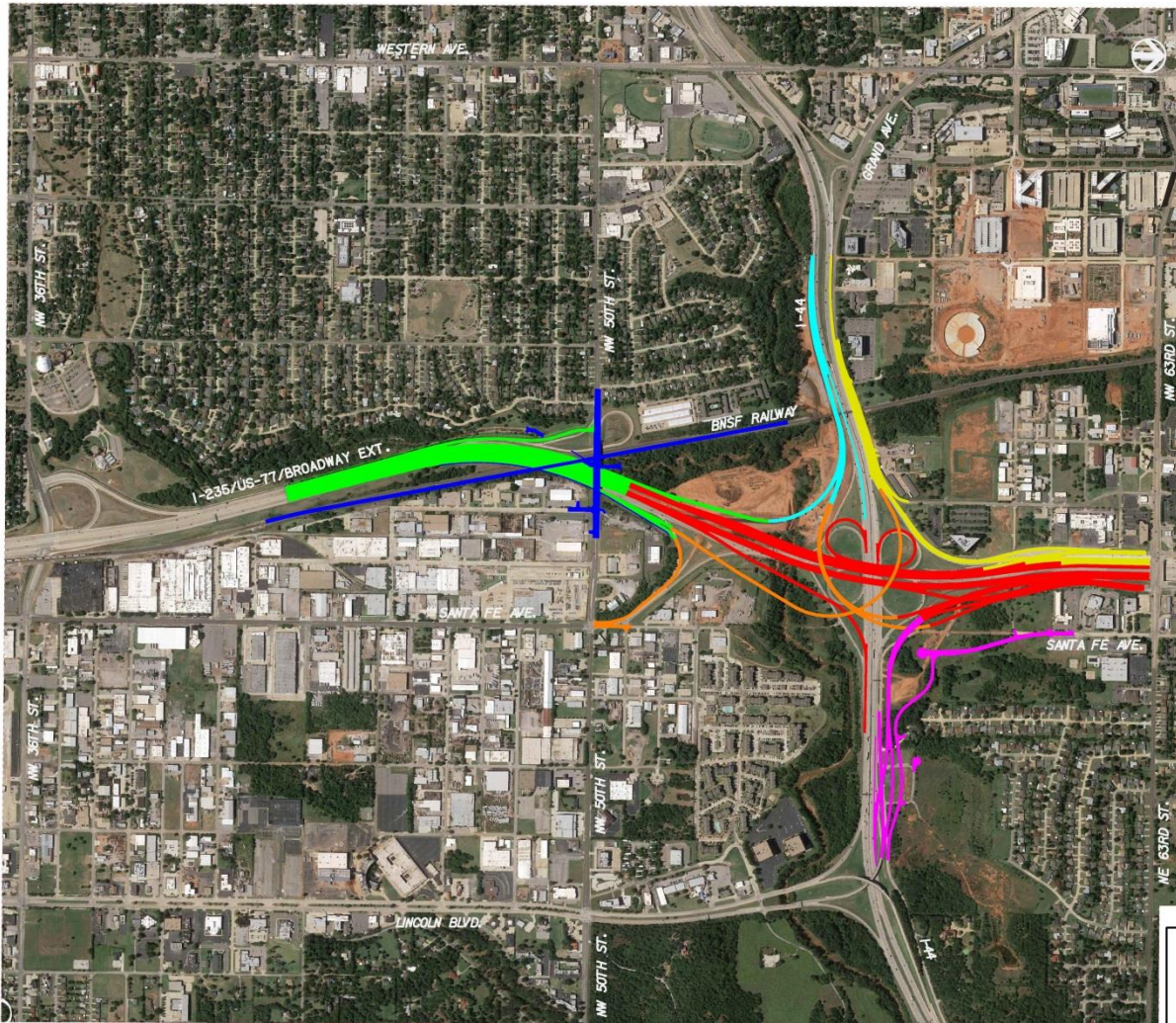
I-235 and I-44 Interchange Improvements

- Seven phases
- First phase began 2011
- Second phase began in 2013
- Next phase to begin fall 2016
- The remaining phases to begin in 2019 and 2020
- Total project cost \$171.9M

I-235 and I-44 Interchange Improvements

11/5/2016

F:\EDM\4-D\DC\01\055909001_225B-4\4\PH\10\JESON\10\CON\SEQUENCING\235_44_Project_Sequencing_11-5-16.dgn



CONSTRUCTION PROJECT SEQUENCE

█	PHASE 2A	2011	\$22.6M
█	PHASE 3B	2013	\$9.3M
█	PHASE 4A	2016	\$55.3M
█	PHASE 7	2016	\$20.6M
█	PHASE 8	2018	\$39.8M
█	PHASE 2B	2019	\$30M
█	PHASE 3A	2020	\$24M

I-235/US 77 & I-44
INTERCHANGE PHASES
NOV. 4, 2015

I-35 and I-240 Interchange Improvements








- First of five phases began Spring 2016
 - First phase to be completed as two separate phases, with second phase beginning in late 2016
- Final four phases in design 2019 through 2021, with construction to begin in 2020 and 2021
- Total project cost \$114.7M

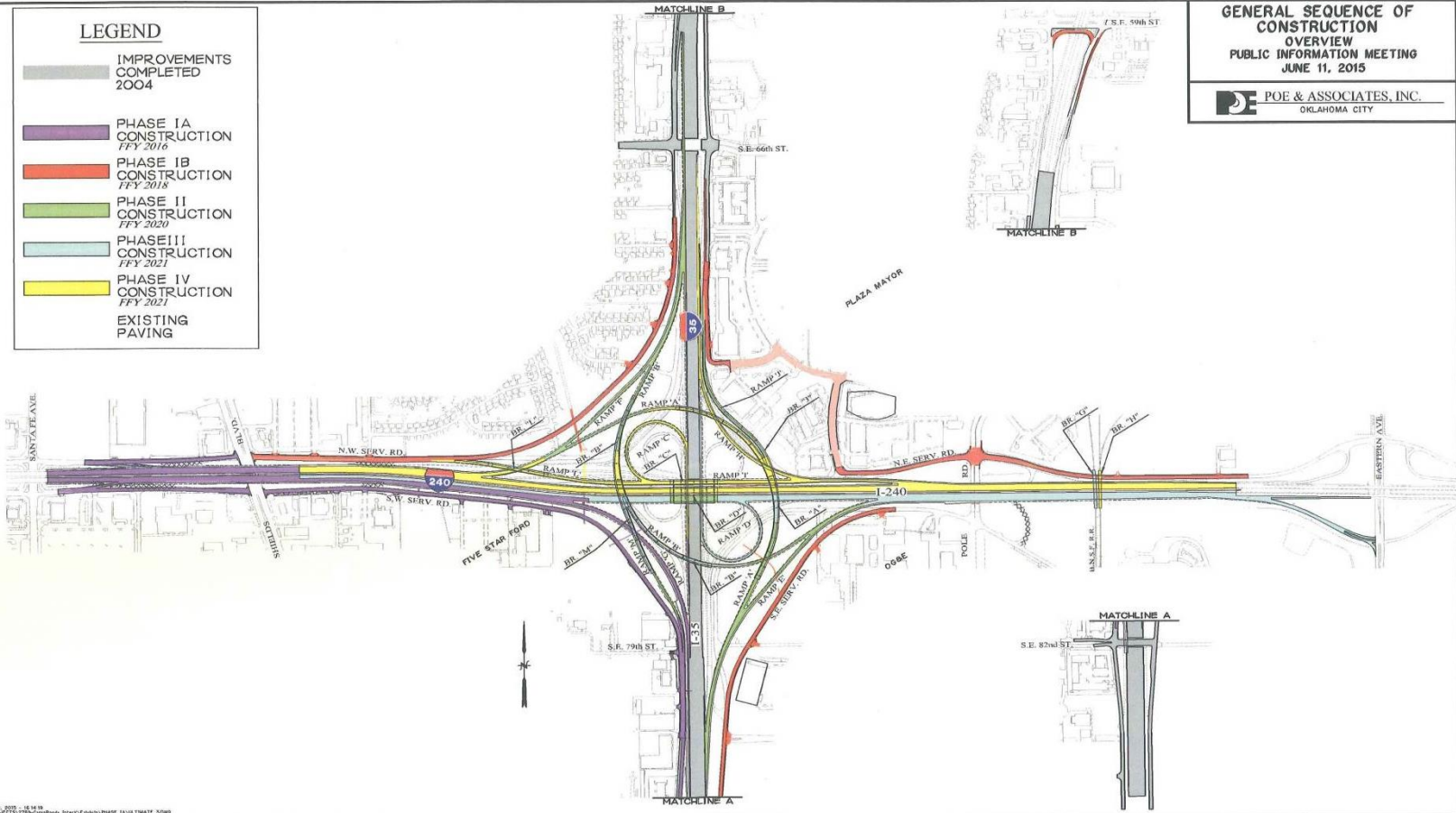
I-35 and I-240 Interchange Improvements

GENERAL SEQUENCE OF CONSTRUCTION OVERVIEW
PUBLIC INFORMATION MEETING
JUNE 11, 2015

POE & ASSOCIATES, INC.
OKLAHOMA CITY

LEGEND

-  IMPROVEMENTS COMPLETED 2004
-  PHASE IA CONSTRUCTION FFY 2016
-  PHASE IB CONSTRUCTION FFY 2018
-  PHASE II CONSTRUCTION FFY 2020
-  PHASE III CONSTRUCTION FFY 2021
-  PHASE IV CONSTRUCTION FFY 2021
-  EXISTING PAVING



DATE: 03-10-15 10:15 AM
PROJECT: I-35/I-240 Interchange Improvements
DRAWING: GENERAL SEQUENCE OF CONSTRUCTION OVERVIEW

STATE HIGHWAY 74

- Two phases
 - NW 150th to NW 164th
 - NW 164th to Covell Road (NW 206th Street)
- First phase completed summer 2016
- Second phase scheduled to begin in early 2018 and completed spring 2019
- Total project cost for second phase is \$29M

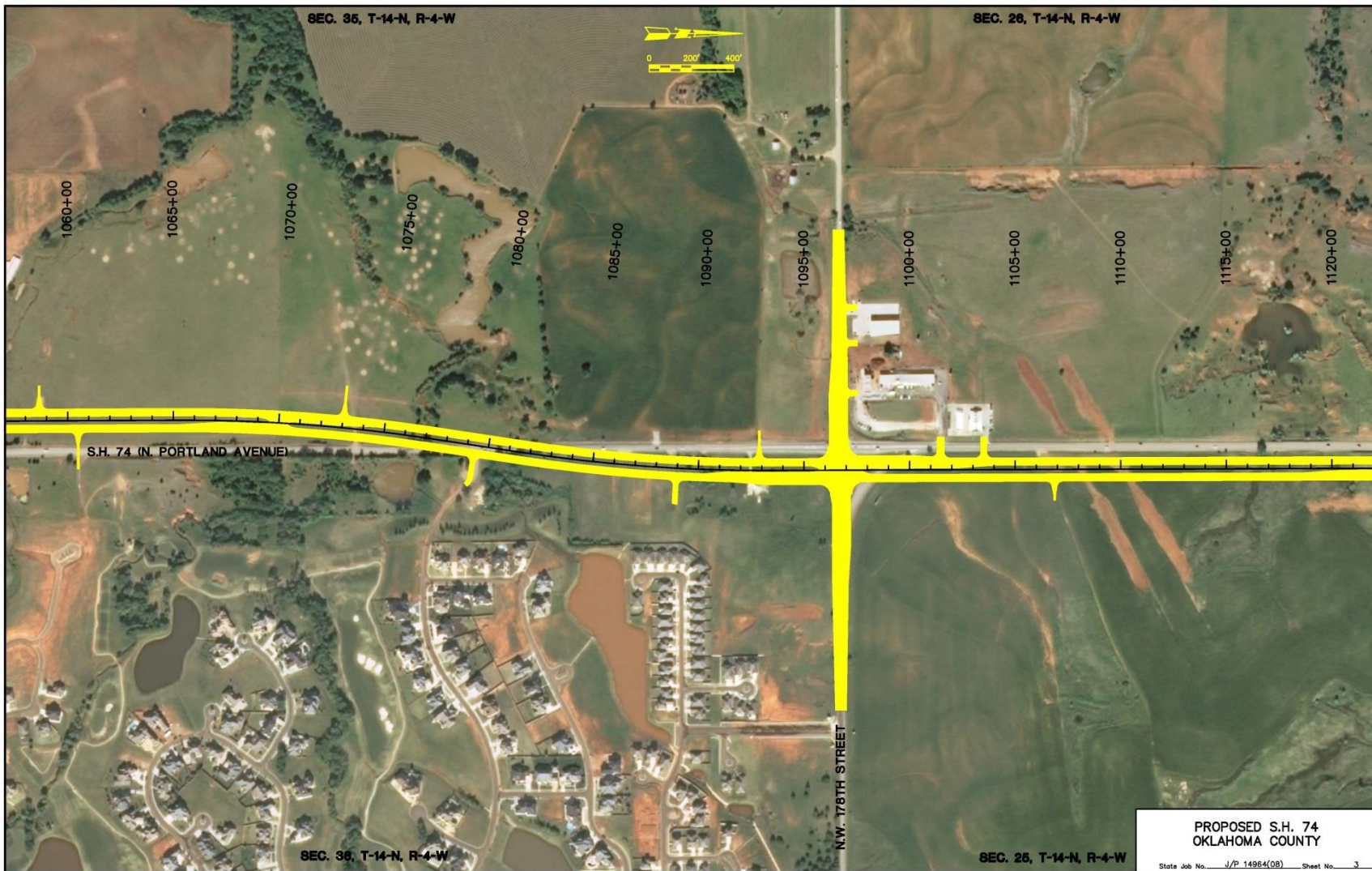
STATE HIGHWAY 74



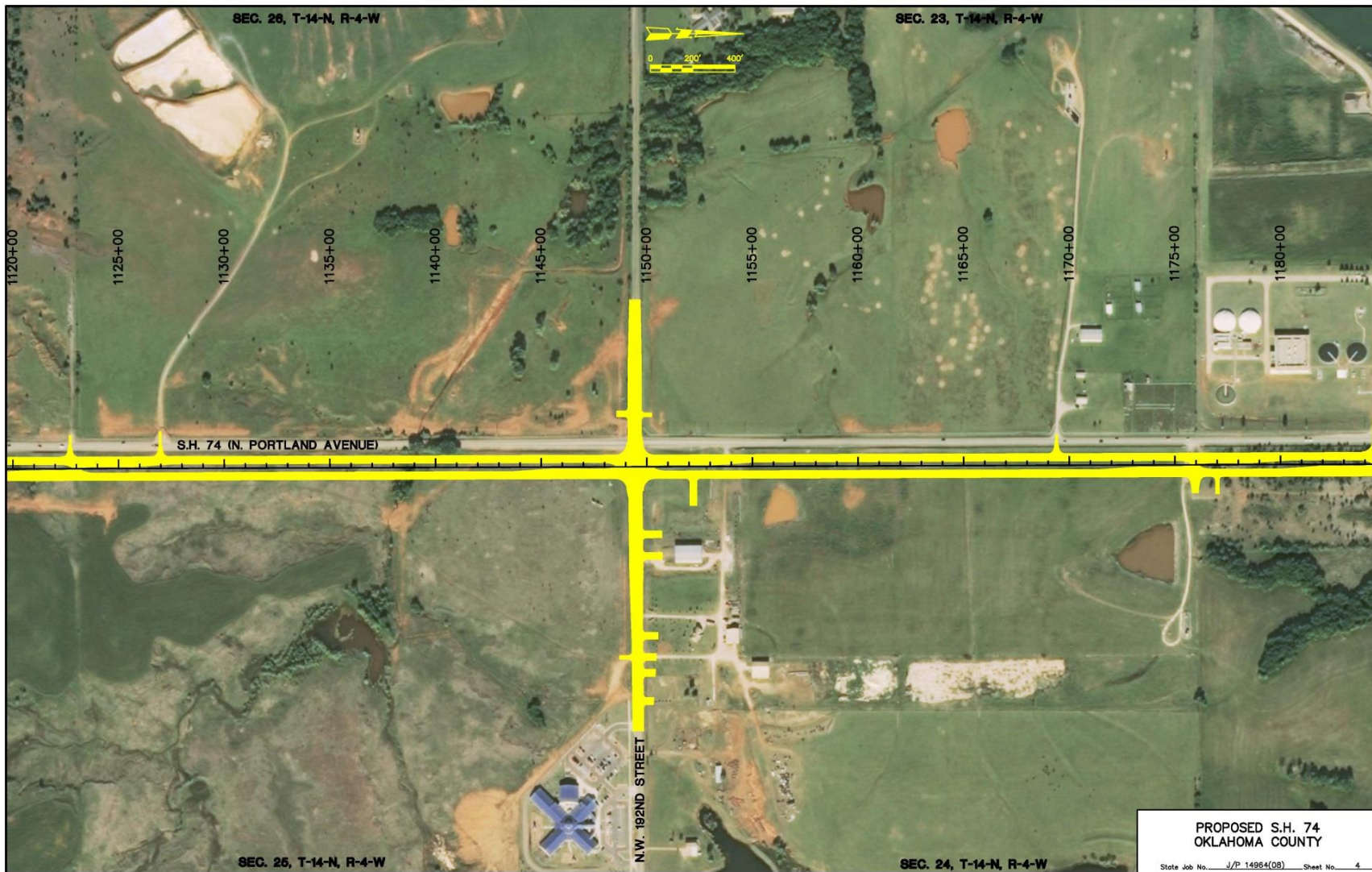
STATE HIGHWAY 74



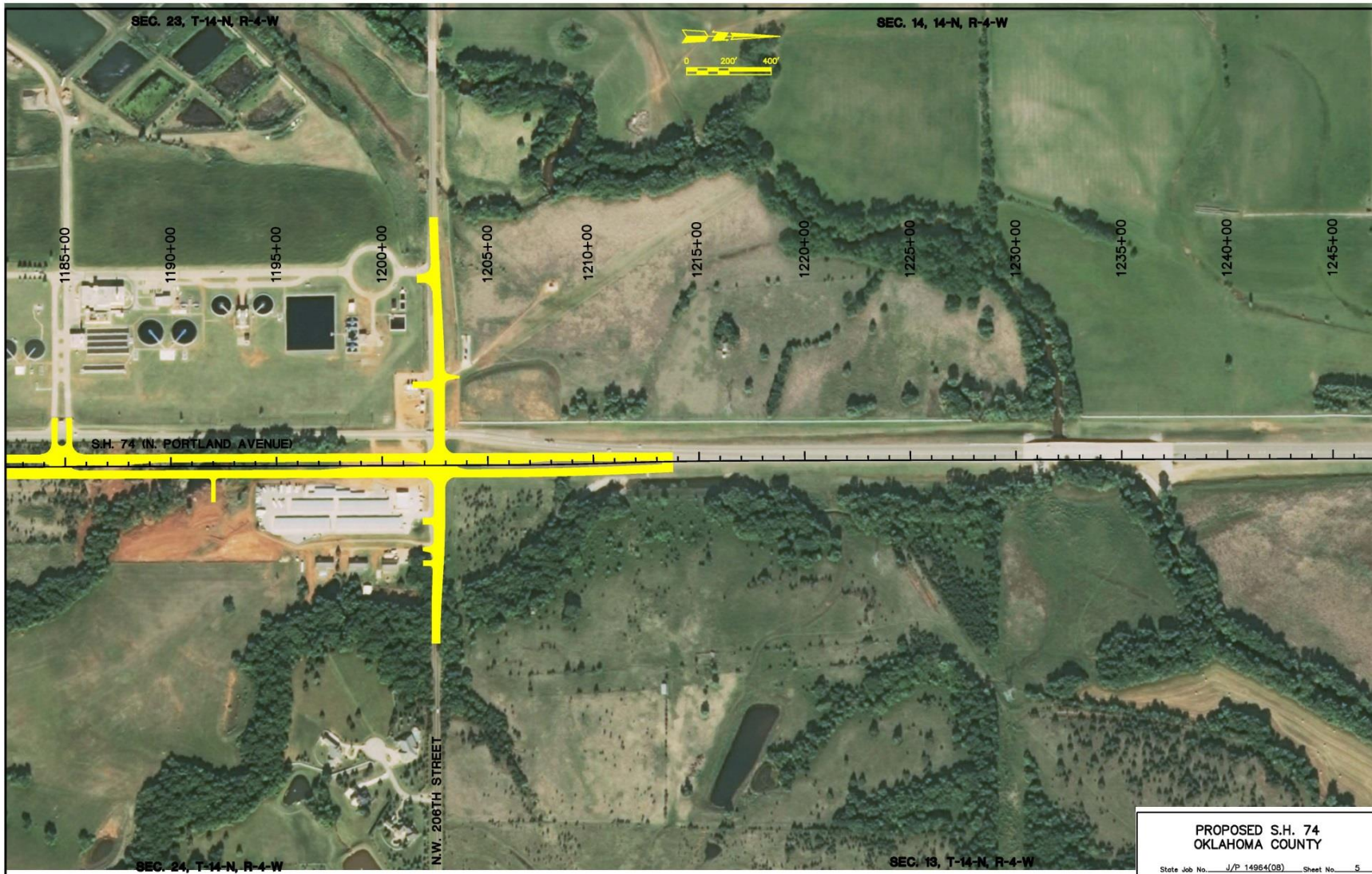
STATE HIGHWAY 74



STATE HIGHWAY 74



STATE HIGHWAY 74



PROPOSED S.H. 74
OKLAHOMA COUNTY

BOULEVARD

Five phases

- West Section	N Penn Ave to Klein Ave	Complete
- East Section	BNSF to I-35	Construction
- Railroad Bridge	BNSF Bridge	Construction
- Center Section	N Walker Ave to EK Gaylord	In design
- Transition Section	N Klein Ave to N Walker Ave	In design

| BOULEVARD

- West Section complete
- East Section scheduled to complete October 2016
- Railroad Bridge scheduled to complete October 2016
- Center Section scheduled to bid late 2016/early 2017
- Transition Section scheduled to bid late 2017/early 2018

BOULEVARD




BOULEVARD

ALTERNATE C

BOULEVARD

← S WESTERN



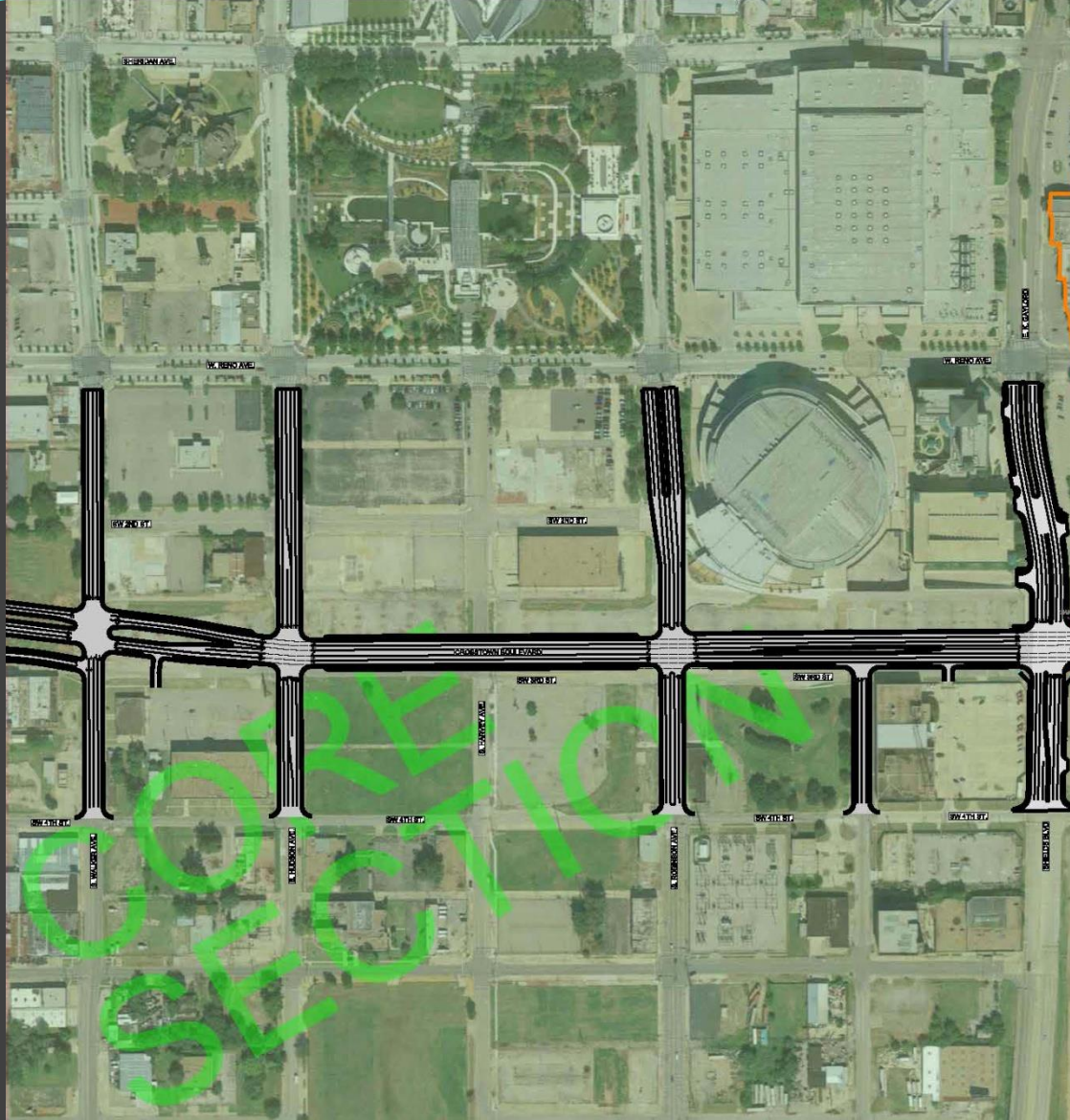
BOULEVARD



BOULEVARD



BOULEVARD



BOULEVARD

ALTERNATE C



BOULEVARD

ALTERNATE C

← S ROBINSON →

BOULEVARD



BOULEVARD



BOULEVARD

ALTERNATE C

W RENO

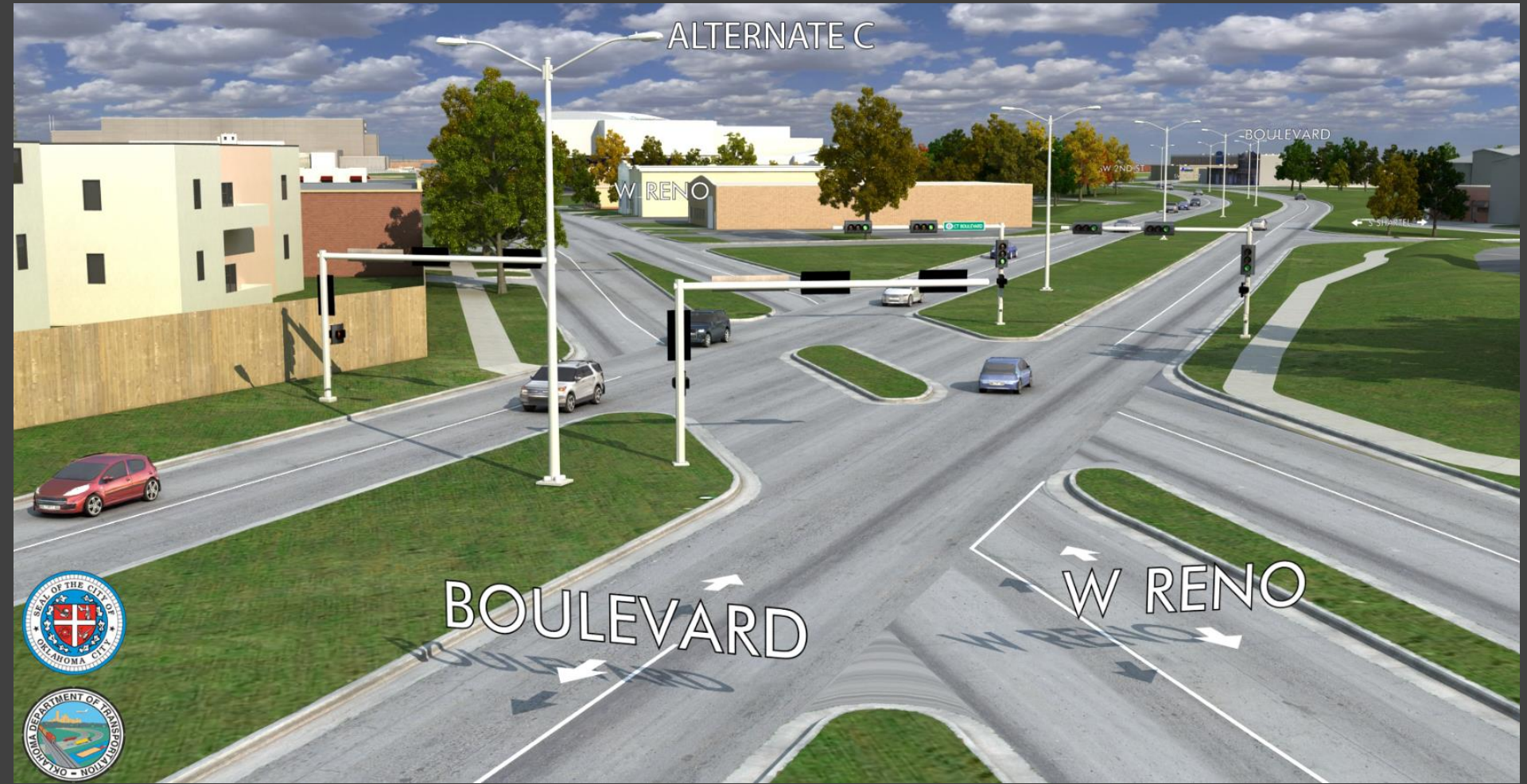
BOULEVARD

W 2ND ST

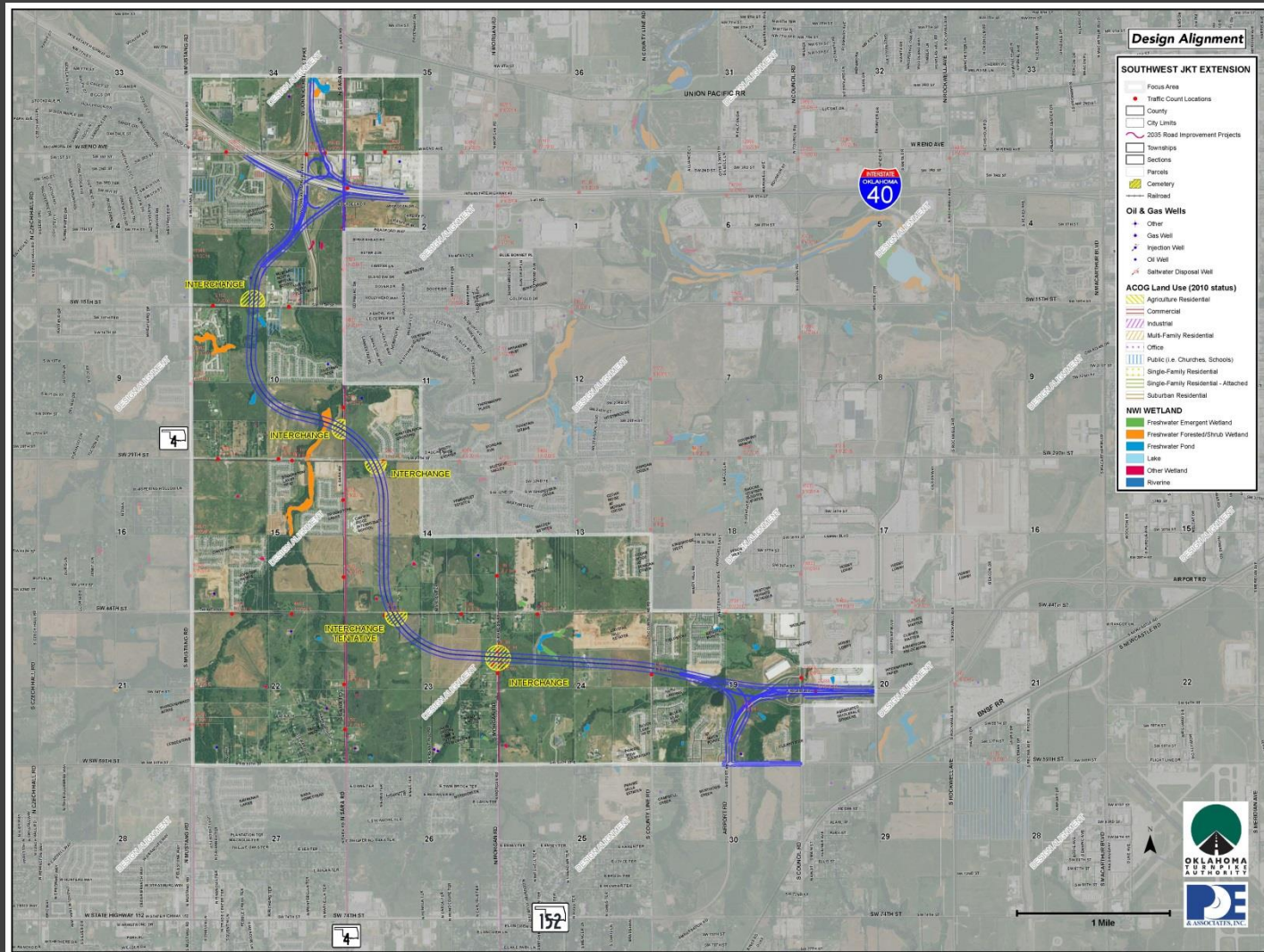
S SHARTEL

BOULEVARD

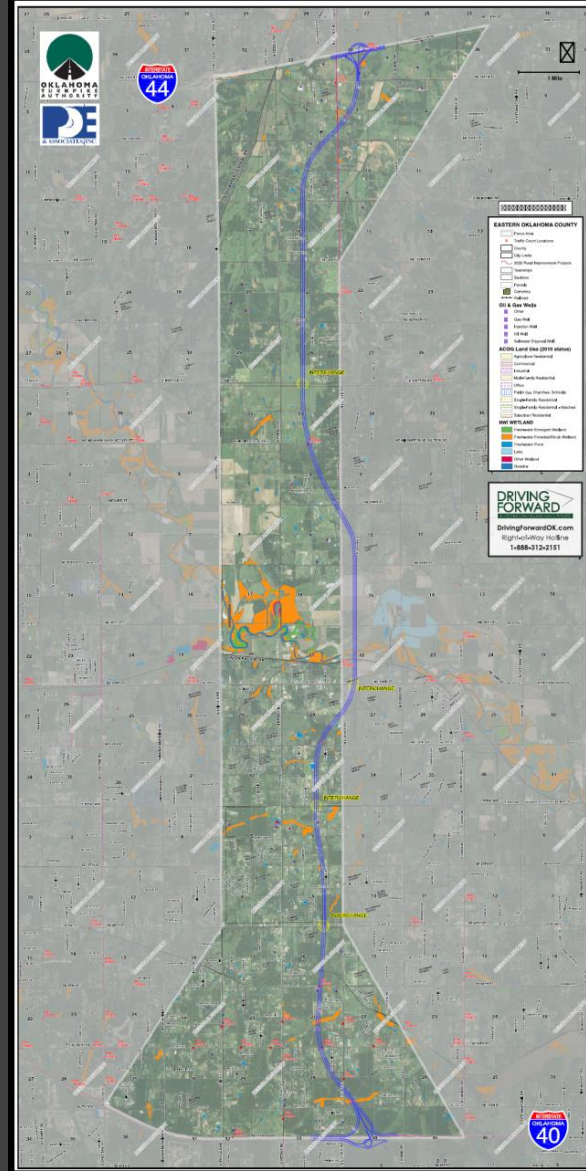
W RENO



SOUTHWEST KILPATRICK EXTENSION



EASTERN OKLAHOMA COUNTY TURNPIKE



ADDITIONAL INFORMATION

- Oklahoma Department of Transportation (ODOT)
 - www.odot.org
- Oklahoma Turnpike Authority (OTA)
 - www.pikepass.com
 - www.drivingforwardok.com

OKLAHOMA DEPARTMENT OF TRANSPORTATION

Improving Roads, Bridges

ODOT Releases Eight-Year Plan Update

[Click Here to Learn More](#)

[1](#) [2](#) [3](#) [4](#) [5](#) [6](#)

[Traffic and Travel](#) [What's New](#) [Progress and Performance](#) [Doing Business](#) [Programs and Projects](#) [About ODOT](#)

Sign up for News & Alerts

Enter Email Address

[subscribe!](#)

Traffic Advisories

[I-40 narrows, ramp closes at SH-102 South in Pottawatomie County Tuesday](#)
Mon, 24 Oct 2016 18:00 -0500

[SH-22 closed at the Blue River in Bryan County through spring 2017](#)
Mon, 24 Oct 2016 16:30 -0500

[I-35 narrows at SH-51 in Payne County daily through Friday](#)
Mon, 24 Oct 2016 16:15 -0500

[View More >](#)

Road Conditions Resource Center

[Interactive Road Conditions and Closures Map](#) - [Traffic Cams](#) - [ODOT Map and Data Portal](#)

Welcome to ODOT

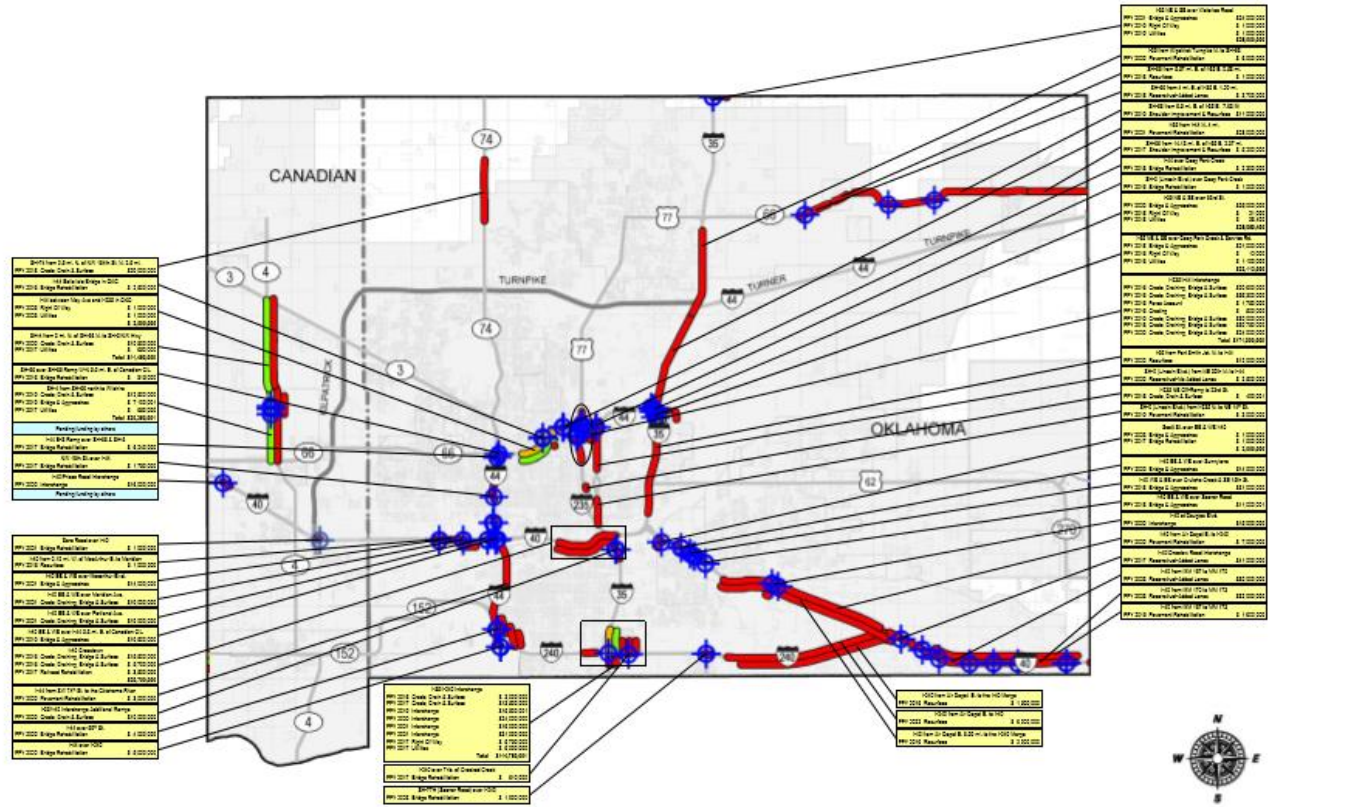
[Mike Patterson](#), Executive Director of ODOT, welcomes you to ODOT.

[Watch Video](#)

Upcoming Events

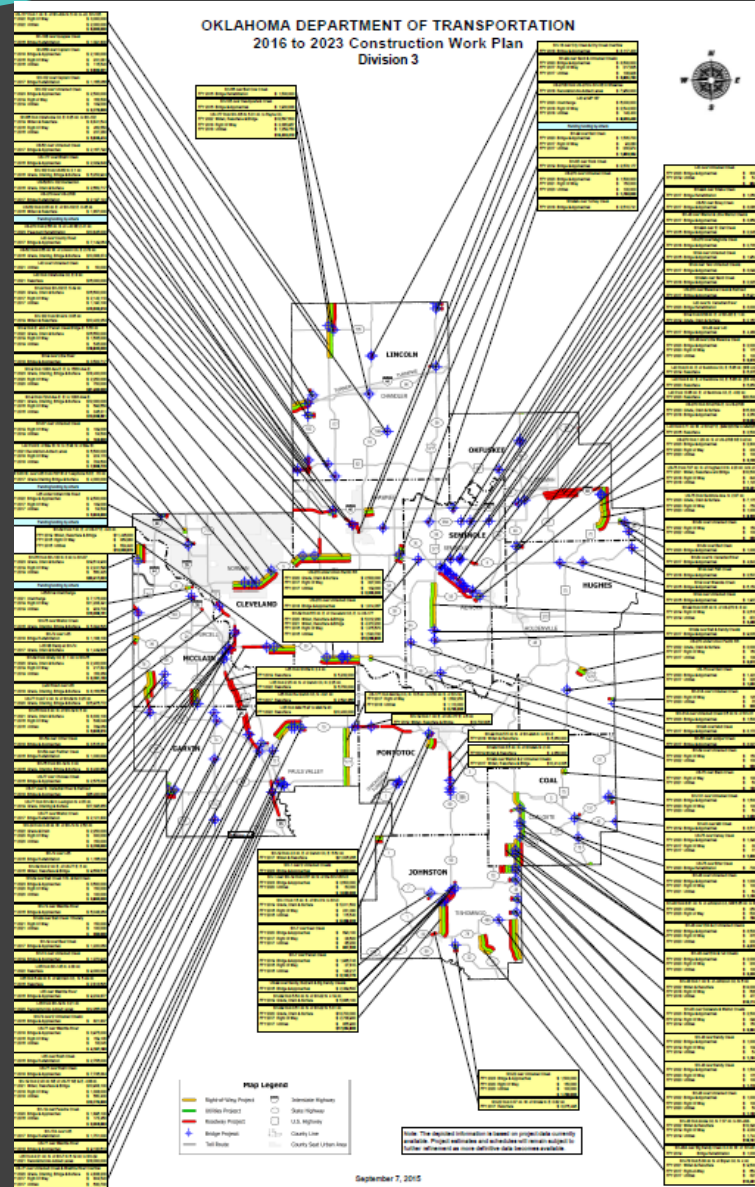
[Click here to view Upcoming Events](#)

OKLAHOMA DEPARTMENT OF TRANSPORTATION 2016 to 2023 Construction Work Plan Division 4 – Sheet 2 of 2



Note: The depicted information is based on project data currently available. Project estimates and schedules will remain subject to further refinement as more definitive data becomes available.

ODOT 8-YEAR PLAN



Home

Projects

News

FAQs

Connect

#DrivingForwardOK



DRIVING FORWARD

INVESTING IN OKLAHOMA'S FUTURE

LEARN MORE

LATEST NEWS

Status of the Eastern Oklahoma County Turnpike

September 20, 2016

Retired general: OKC turnpike plan is a winner

June 10, 2016

Southwest Kilpatrick Extension Design Alignment Announced

April 26, 2016

See More News

Oklahoma Department of Transportation Oklahoma Turnpike Authority Projects Update

City Council

October 2016



The City of
OKLAHOMA CITY